



KADIR HAS UNIVERSITY
SCHOOL OF GRADUATE STUDIES
PROGRAM OF ARCHITECTURE AND URBAN STUDIES

**REDEFINING URBAN IDENTITY THROUGH URBAN
TOPONYMY: ISTANBUL'S STREET NAME CHANGES
IN THE TURKISH EARLY REPUBLICAN PERIOD (1927-
1934)**

EDA NUR DALGIÇ

MASTER OF SCIENCE THESIS

ISTANBUL, JULY, 2023

Eda Nur Dalgıç

Master of Science Thesis

2023

**REDEFINING URBAN IDENTITY THROUGH URBAN
TOPONYMY: ISTANBUL'S STREET NAME CHANGES
IN THE TURKISH EARLY REPUBLICAN PERIOD (1927-
1934)**

EDA NUR DALGIÇ

ADVISOR: ASSIST. PROF. DR. UFUK SOYÖZ



A thesis submitted to
the School of Graduate Studies of Kadir Has University
in partial fulfilment of the requirements for the degree of
Master of Science in
Architecture and Urban Studies

Istanbul, July, 2023

APPROVAL

This thesis titled REDEFINING URBAN IDENTITY THROUGH URBAN TOPONYMY: ISTANBUL'S STREET NAME CHANGES IN THE TURKISH EARLY REPUBLICAN PERIOD (1927-1934) submitted by EDA NUR DALGIÇ, in partial fulfillment of the requirements for the degree of Master of Science in Architecture and Urban Studies is approved by

Assist. Prof. Dr. Ufuk Soyöz (Advisor)
Kadir Has University

Assoc. Prof. Dr. Birge Yıldırım Okta
Liverpool John Moores University

Prof. Dr. Özge Cordan
Istanbul Technical University

I confirm that the signatures above belong to the aforementioned faculty members.

Prof. Dr. Mehmet Timur AYDEMİR
Director of the School of Graduate Studies
Date of Approval: 19/07/2023

DECLARATION ON RESEARCH ETHICS AND PUBLISHING METHODS

I, EDA NUR DALGIÇ; hereby declare

- that this Master of Science Thesis that I have submitted is entirely my own work and I have cited and referenced all material and results that are not my own in accordance with the rules;
- that this Master of Science Thesis does not contain any material from any research submitted or accepted to obtain a degree or diploma at another educational institution;
- and that I commit and undertake to follow the "Kadir Has University Academic Codes of Conduct" prepared in accordance with the "Higher Education Council Codes of Conduct".

In addition, I acknowledge that any claim of irregularity that may arise in relation to this work will result in a disciplinary action in accordance with the university legislation.

Eda Nur Dalgıç

Date (19/07/2023)



To The Amazing Women In My Life...

ACKNOWLEDGEMENT

The subject of this thesis emerged during a graduate course I took from Birge Yıldırım Okta, and in time it turned into an article and eventually into this thesis with her contributions and guidance. I am grateful for her support and supervision. My thesis advisor Ufuk Soyöz was also very supportive of me throughout the process, I would like to thank her for her guidance and trust. I would also like to thank the blind reviewers of A|Z ITU Journal of the Faculty of Architecture, who contributed greatly to the transformation of the article into a master's thesis with their valuable comments. Another thanks go to my dear professors Levent Soysal, Ezgi Tuncer, Kıvanç Kılınc, Bülent Tanju, and Didem Kılıçkiran, whom I took courses during my graduate studies. The things I learned in each course expanded my horizons and helped my intellectual development and this thesis immensely.

In addition, I would like to thank my mother Şennur Dalgıç, my grandmother Kadriye Dalgıç, my sisters Damla Dalgıç and Nazlı Senem Dalgıç; and friends of my life Selin Dinç and Eda Ünerden for their unwavering support throughout the process. I am so grateful to these amazing women in my life.

Finally, I want to say that there is a good library behind every good research. Endless thanks to the amazing Kadir Has University Information Center team, who never spared their help, immediately returned to my many e-mails and helped me find the resources I needed, and the Istanbul Research Institute, which scanned every page of the Istanbul City Guide and forwarded it to me very quickly.

Thank you all for everything.

REDEFINING URBAN IDENTITY THROUGH URBAN TOPONYMY:
ISTANBUL'S STREET NAME CHANGES IN THE TURKISH EARLY
REPUBLICAN PERIOD (1927-1934)

ABSTRACT

The place street names hold in the urban landscape, and everyday life makes them visually and linguistically important tools to reflect cultures, rewritten history, and ideologies to the urban space. With the establishment of the new Turkish nation-state after the Ottoman Empire, erasing the traces of different ethnic, racial, and religious identities in the urban landscape and making the city Turkified was crucial regarding the new Turkish state's legitimacy. In this direction, one vital alteration in urban space was the change of non-Muslim and non-Turkish street names. This study aims to provide an interdisciplinary approach to the relationship between space, place, identity, urban memory, and street names by examining the alteration of street names in Istanbul, considering the spatial context of street names. *İstanbul Şehri Rehberi 1934 (Istanbul City Guide 1934)*, written by Osman Nuri Ergin, and published by the Istanbul municipality and Ergin's lists of old and new street names of Istanbul, which is found in Istanbul Atatürk Library's archive, are the primary sources of this inquiry. This research covers the changes that started during the census preparations in 1927 to regulate urban space and continued until the publication of the Istanbul City Guide in 1934. The main reasons for the changes made during this period were classified under eleven categories; the determined reasons for changes were visualized with the mapping method; also, various data tables containing the analysis results were created. In addition, various archives were scrutinized to find related documents and newspaper articles about street name changes between 1927-34 to understand the methodology behind the renaming process and the public's reaction to changes. The relationship between urban space, memory, identity, and street names is investigated in this study.

Keywords: Adalar, Beyoğlu, Fatih, place names, street names, toponymy, urban identity, urban memory, urban space, Üsküdar

KENT KİMLİĞİNİN KENTSEL TOPONOMİ ARACILIĞIYLA YENİDEN
TANIMLANMASI: ERKEN CUMHURİYET DÖNEMİNDE (1927-1934)
İSTANBUL'UN SOKAK İSİMLERİNDEKİ DEĞİŞİKLİKLER

ÖZET

Sokak isimlerinin, bir yeri betimlemedeki temel rolleri nedeniyle kentsel peyzajda ve günlük yaşamda tuttıkları yer, onları kültürleri, yeniden yazılmış tarihi ve ideolojileri kentsel mekana yansıtmak için görsel ve dilsel açıdan önemli araçlar haline getirir. Bu durum ayrıca onları toplumsal, kültürel ve siyasal dönüşümler sırasında değişimin hedef tahtasına koyar. Osmanlı İmparatorluğu'nun ardından yeni Türk ulus devletinin kurulmasıyla birlikte farklı etnik, ırksal ve dinsel kimliklerin kent peyzajındaki izlerinin silinmesi ve kentin Türkleştirilmesi yeni Türk devletinin meşrutiyeti açısından önem taşıyordu. Bu doğrultuda Türkçe olmayan sokak adlarının değiştirilmesi kentsel mekanda meydana gelen önemli değişikliklerden biridir. Bu çalışma, İstanbul'da sokak isimlerinin değişimini sokak adlarının mekânsal bağlamını da göz önünde bulundurarak mekân, yer, kimlik, kentsel bellek ve sokak isimleri arasındaki ilişkiyi araştırmaktadır. Osman Nuri Ergin tarafından yazılan *İstanbul Şehri Rehberi 1934* ve Ergin'in İstanbul Atatürk Kütüphanesi arşivinde bulunan İstanbul'un eski ve yeni sokak isimleri listeleri bu araştırmanın ana kaynaklarıdır. Bu çalışma, 1927 yılında nüfus sayım hazırlıkları sırasında kentsel mekânı düzenlemek için başlayan ve 1934 yılında *İstanbul Şehri Rehberi*'nin yayınlanmasına kadar devam eden isim değişikliklerini kapsamaktadır. Bu zaman aralığında yapılan değişikliklerin temel nedenleri on bir kategori altında tasnif edilmiş ve belirlenen değişim nedenleri haritalama yöntemi ile görselleştirilmiştir. Bunun yanı sıra analiz sonuçlarını içeren çeşitli veri tabloları oluşturulmuştur. Ayrıca, yeniden adlandırma sürecinin arkasındaki metodolojiyi ve halkın değişikliklere karşı tepkisini anlamak için 1927-34 arasındaki sokak isimleri değişiklikleriyle ilgili belgeler ve gazete makaleleri bulmak amacıyla çeşitli arşivler taranmıştır.

Anahtar Sözcükler: Adalar, Beyoğlu, Fatih, kent belleği, kent kimliği, kentsel mekan, sokak isimleri, toponomi, Üsküdar, yer adları

TABLE OF CONTENTS

ACKNOWLEDGEMENT	v
ABSTRACT	vi
ÖZET.....	vii
LIST OF FIGURES	x
LIST OF TABLES	xii
1. INTRODUCTION.....	1
2. STREET NAMES AND URBAN SPACE	6
2.1 How Are Street Names Determined?.....	6
2.2 Street Names, Urban Identity, and Memory	7
3. HISTORY OF ISTANBUL’S STREET NAMES	11
4. ISTANBUL’S FOUR DISTRICT: BEYOĞLU, ÜSKÜDAR, FATİH AND ADALAR (PRINCE ISLANDS)	22
4.1 History of Beyoğlu	22
4.1.1 Urban development of Beyoğlu	22
4.1.2 Beyoğlu’s demographics: changes and conflicts	25
4.1.3 Identity change of Beyoğlu.....	28
4.2 History of Üsküdar	30
4.2.1 Urban development of Üsküdar	30
4.2.2 Üsküdar’s demographics: changes and conflicts	32
4.2.3 Identity change of Üsküdar.....	34
4.3 History of Fatih.....	35
4.3.1 Urban development of Fatih	37
4.3.2 Fatih’s demographics: changes and conflicts.....	41
4.3.3 Identity change of Fatih	44
4.4 History of Adalar (Prince Islands).....	45
4.4.1 Urban development of Adalar	45
4.4.2 Adalar’s demographics: changes and conflicts.....	48
4.4.3 Identity change of Adalar	51
5. STREET NAME CHANGES BETWEEN 1927 AND 1934 IN ISTANBUL	54

5.1 Street Name Changes in Beyoğlu	63
5.2 Street Name Changes in Üsküdar	67
5.3 Street Name Changes in Fatih.....	70
5.4 Street Name Changes in Adalar (Prince Islands).....	75
6. COMPARATIVE ANALYSIS OF STREET NAME CHANGES BETWEEN DISTRICTS	78
7. CONCLUSION.....	82
BIBLIOGRAPHY	87
APPENDIX A	93
A.1 Old and New Street Names of Istanbul and the Classification of the Reasons for Street Name Changes	93

LIST OF FIGURES

Figure 2.1 Diagrams about the relationship between identity, memory, and street names (Dalgıç & Yıldırım Okta, 2023).....	08
Figure 3.1 A document about giving proper names to unnamed streets from the Presidency of the Republic of Turkey's Ottoman Archives (11 January 1911).....	12
Figure 3.2 A notification document about replacing Greek names with Ottoman names from the Presidency of the Republic of Turkey's Ottoman Archives (03 July 1915).....	13
Figure 3.3 A newspaper article about the numbering committee and census preparations in Istanbul from Hakimiyet-i Milliye (21 August 1927).....	15
Figure 3.4 On the left, a budget request document for the new street signs from the Presidency of the Republic of Turkey's Ottoman Archives (21 January 1929). On the right, a newspaper article about the street name changes from Cumhuriyet (19 January 1931).....	16
Figure 3.5 A caricature that criticizes the non-Turkish street names from Cumhuriyet (28 May 1932).....	17
Figure 3.6 On the left: a corner post by Ma-Ye about street name changes from Cumhuriyet (19 June 1930). On the right: a corner post by Ercüment Ekrem about street name changes from Cumhuriyet (05 June 1934).....	18
Figure 3.7 On the left: a corner post about street name changes from Milliyet (15 February 1931). On the middle: a corner post about street name changes from Milliyet (14 July 1933). On the right: a corner post about street name changes from Milliyet (11 December 1930).....	19
Figure 3.8 On the left: a news article about changing Arabic place names to Turkish names in Bursa from Cumhuriyet (28 January 1934). On the right: a news article about the change of Greek neighborhoods and street names in İzmir from İkdam (04 April 1929).....	20

Figure 3.9	On the left is a news article about a new renaming process to change non-Turkish names from Akşam (11 January 1935). On the right at the top: a news article about renaming streets with <i>öztürkçe</i> (pure-Turkish) names from Milliyet (23 December 1934). On the right at the bottom: a news article about an order from the Ministry of Interior about the change of non-Turkish names from Cumhuriyet (04 December 1934).....	21
Figure 4.1	The Fatih district borders in 1934 from Istanbul City Guide 1934.....	36
Figure 5. 1	On the left: a news article about the street renaming process from Vakit (06 January 1930). On the right: a news article about the Municipality’s response to the criticism against street names from Vakit (12 February 1931).....	55
Figure 5.2	Classification Algorithm for Street Name Changes.....	57
Figure 5.3	The map of the numerical distribution of the changes to delete non-national names in Istanbul.....	62
Figure 5.4	The map of street name changes in Beyoğlu.....	66
Figure 5.5	The map of street name changes in Üsküdar.....	69
Figure 5.6	The map of street name changes in Fatih.....	73
Figure 5.7	The map of street name changes in Adalar.....	76
Figure 6.1	On the left, the grid plan street patterns are marked on the map of the street name changes in Beyoğlu, and on the right, the grid plan street patterns are marked on the map of street name changes in Fatih.....	80
Figure 6.2	On the bottom left, newly opened streets marked on the map of the street name changes in Fatih. On the top right, the 1920 fire map from Kelsey (reproduced from Açıkgöz, 2018, p.85). On the bottom right, the fire map of 1920 from Istanbul Atatürk Library’s archive.....	80

LIST OF TABLES

Table 4.1	Beyođlu Demographics in 1914.....	27
Table 4.2	Üsküdar Demographics in 1914.....	33
Table 4.3	Fatih Demographics.....	43
Table 4.4	Adalar Demographics in 1914.....	49
Table 5.1	The table of the most recurred names in Istanbul.....	60
Table 5.2	Some street name changes in Beyođlu.....	64
Table 5.3	Some street name changes in Üsküdar.....	68
Table 5.4	Some street name changes in Fatih.....	71
Table 5.5	Some street name changes in Adalar.....	75
Table A.1	Old and new street names of Istanbul and the classification of the reasons for street name changes.....	93

1. INTRODUCTION

“The city has made possible—what was otherwise accessible only to the fewest words, a privileged class of words—for all, or at least a great many: to be elevated into the nobility of the name. This revolution of language was implemented by the most common, the street. —Through the street names, the city is a linguistic cosmos.” (Benjamin, 2002, p.522)

In *The Arcades*, Walter Benjamin (2002) describes street names as a language revolution implemented in streets that transforms the city into a linguistic cosmos. Street names can emerge as a linguistic reflection of the spatial knowledge that local people acquired through their everyday practice. People think of places mainly in spatial terms (Massey, 1995). Here, there, in front of it, across from that, near to this... People use these words to address a location in a place, and “it”, “that” and “this” are the reference words that contain spatial information which can be used in the street naming process. However, street names are more than the linguistic elements of a city; they are also a part of spatial politics. Due to their visible position in the urban landscape, street names can be used to remind particular historical personas and events, reflect visions and ideologies, and create a nation’s political space. The nation concept refers to people who share a language, history, and (sometimes) religion (Barnard & Spencer, 2010). Nation-states are imagined communities based not on territories but on mental constructs (Anderson, 1983). Nation-states construct their shared identity by using symbols, pictures, stories, monuments, and street names.

As with the increasing number of nation-states, the broad nationalization processes of place names started at the end of the 19th century. For example, after the disintegration of the Ottoman Empire, newly established nation-states such as Turkish, Greek, and Bulgarian states ran large-scale renaming operations. Only in 1934, the Bulgarian government replaced two-thirds of all Turkish place names and settlements in Bulgaria (Mahon, 1999, p.154). This method was used not only by nation-states that separated from empires but also by colonialists who tried to turn the places they established colonies into their lands. To illustrate, with the “modernization” efforts that started with

Tripoli's capture by the Italians and colonization, a new square named *Piazza Italia*, now known as Martyrs' Square, and the city center around it was constructed, and almost all of the streets and avenues in this vicinity were named after Italian provinces, cities, leaders, and intellectuals (Von Henneberg, 2007, pp. 203-204). In Turkey's case, the transformation of toponyms into Turkish started after the defeat in the Balkan War. The Union and Progress administration started a campaign to turn Greek and Bulgarian names into Turkish in 1913. For instance, the change of Atranos to Orhaneli in Bursa, Lefke to Osmaneli in Bilecik, and Ayasluk to Selçuk in İzmir happened in that period (Nişanyan, 2010). The leading reasons for the name changes in this era were political developments and national identity issues. In this regard, analyzing street renaming processes can provide essential information for comprehending the political climate of cities during this period.

As an academic subject, renaming policies started to get more attention in the 1990s. Place names have been studied as “a nation-building and state-building strategy” (Rose-Redwood et al., 2010). The studies on this issue in Turkey mainly cover the place name changes in the Eastern region. The reasonable explanation of this attention on the region can be considered as the prominence of the names, which are almost entirely Turkified in the Eastern Anatolian provinces, as a toponymic issue with the ongoing Kurdish problem and the struggle of the Kurds over their rights (Akgül, 2017, p.3). Contrary to most of the existing works, this study focused on the streets of Istanbul, which has relatively less volume in the literature. The main reason for this choice, as the former capital of the Ottoman Empire, Istanbul, was that the city faced identity alterations against its former multicultural Ottoman identity by the new republican government to transform it into a Turkish republican city. While the new capital Ankara was built from scratch by grounding on the national identity the government wanted to promote, Istanbul was the place where urban identity change policies were carried out extensively, and street name changes were an essential part of these policies. During the republican period, 52 of the 274 place names (Nişanyan, 2011, p.51), 21 village names (Tunçel, 2000, p.6), and 4112 street names of Istanbul between 1927 and 1934 were changed. Hence, Istanbul provides a notable case to examine the relationship between street name changes and urban identity change.

According to Öktem (2008), renaming places are “toponymic engineering,” which is a part of “demographic engineering.” However, besides being a tool for “demographic engineering,” street names are also part of the urban space. They contain various information on the history of the city and its spatial features. In daily life, people consciously/unconsciously encounter street names. They are a part of the daily experience in urban space. For this reason, it is necessary to consider the spatial context of street names. Street names are a subject of political sciences, and also every other discipline work on issues such as space, place, identity, and urban memory. Therefore, this study aims to provide an interdisciplinary approach to this issue that considers both the political and spatial significance of street names.

This research examines the street renaming process in Istanbul between 1927 and 1934 to understand the relationship between street names and space. The renaming process was initiated on behalf of the urban space organization during the preparations for the census in 1927. This study covers the period from 1927 until 1934, when the primary source of this research *İstanbul Şehri Rehberi (Istanbul City Guide)*, written by Osman Nuri Ergin, the municipal officer responsible for the numbering and naming of streets, was published. The other main source of this research is Osman Nuri Ergin's lists that contain old and new names of Istanbul's streets, which can be found in the Atatürk Library's archive. Secondary sources of this study are the documents from the Presidency of the Republic of Turkey's Ottoman Archives and the articles from Cumhuriyet, Akşam, Vakit, İkdam, and Hakimiyet-i Milliye newspapers. During the archival research for newspapers, the Wikilala database was used. Those archives were scrutinized to find related documents and articles about the subject by using keywords such as *sokak isimleri* (street names), *sokak adları* (street names), *sokak isim değişiklikleri* (street name changes), *sokak adlandırma* (naming streets).

The data obtained from the primary sources were categorized with the help of an algorithm created with the information obtained from the secondary sources, and the patterns determined about the name changes during the analysis. According to the algorithm, street name changes in Istanbul between 1927 and 1934 were classified under eleven categories: changes made to delete non-national names, to replace

recurring names, to correct names, directions, and typos, to shorten long names, to avoid confusion, to specify, to make it coherent, to give more relevant spatial information, to change vulgar names, to reference the nation's identity and changes made on request. Even though there may be more than one reason behind the changes, with the help of the algorithm created, the most dominant reason behind the change was determined. The need to find the most dominant cause was to avoid confusion when visualizing the results obtained after the analysis with the mapping method.

This research primarily focuses on four districts of Istanbul: Beyoğlu, Fatih, Üsküdar, and Adalar (Prince Islands). Four districts were determined with preliminary classification results of street name change reasons at the beginning of the research. These are the four districts where most changes were made to delete non-national identities in Istanbul. Therefore, they have been chosen to analyze the urban identity change as prominent examples in Istanbul. According to the final results, in Beyoğlu 129, Üsküdar 62, and 61, changes in Fatih and Adalar each were made to delete non-national names.

In the second chapter of this research, the relationship between street names, urban space, identity, and collective memory was elaborated to show the reasoning behind using renaming practices as an inclusion and exclusion tool and a way of legitimizing the nation's territory. The history of Istanbul's street names is presented in the third chapter. This part of the study brings various archival documents and newspaper articles together to explain the reasons behind the renaming process held between 1927 and 1934 in Istanbul. The fourth chapter briefly explores the urban development, demography, and identity changes of the four districts of Istanbul: Beyoğlu, Üsküdar, Faith, and Adalar. By doing so, it helps to comprehend the urban landscape in which the street name changes occurred and how it caused different or similar effects on the urban identity of these places. It also provides base information that helps validate the assumptions about the district's history and identity based on the street name analysis findings in the following chapters. Chapter Fifth analyze the reasons behind the name changes of Istanbul's four districts between 1927-1934. The following chapter compares the results and the effects of the changes between the districts by considering

the historical and urban background presented in chapter four. Finally, the last chapter concludes the research's findings, elaborates on the significance of street names in urban identity studies, and explains the contribution of this research to future studies.



2. STREET NAMES AND URBAN SPACE

2.1 How Are Street Names Determined?

During daily practices, people acquire the spatial knowledge that street names typically employ to one to three words. Imagine a street where there are many hairdressers located. The first thing one discovers about this street while traversing it is that it is a street of hairdressers. The other street passers will also retain this spatial knowledge, and people will likely describe the street as “the street with the hairdressers” to give an address or another purpose. As this spatial knowledge spread, the street will start to be referred to as a street of hairdressers. The words chosen as a first choice for naming the streets by planners, public officials, or those responsible for the naming/renaming process are typically those already used by locals. Of course, these names might have been used to describe more than one street in the city. In such a situation, one would either include the name of the neighborhood where the street is located to make it more specific or look for secondary reference words. The street with hairdressers, for instance, might be called Mosque Street if it also has a mosque. Nevertheless, without such secondary spatial data, the potential ambiguity can be cleared out by the wording “Neighborhood Name + Hairdresser Street” to create a specific and unique name (Dalgıç & Yıldırım Okta, 2023). The morphological components that characterize the street are taken into account in this spatial information-based street naming procedure. When these features change, the names that come from them also change. Hence, it is possible to say that the city's transformation can be read through the change of street names.

Besides spatial information, there is another factor that affects the selection of the names during the renaming process. The naming ceremony is one of the initial displays of possession (Todorov, 1982). To inscribe the new ruler's political character to the territory, it is crucial to name towns, villages, and streets after aspects of its culture, history, and ideology. While renaming towns and villages is one of the most notable instances of how nation-state policies impact rural areas, renaming streets is regarded as

the visible and verbal indicator of sovereignty in urban settings. Renaming the streets is a way of reflecting the nation's narrative (shared history, values, ideology) on the urban landscape to transform it into nation's political space. However, the nation-state's revised version of shared history frequently clashes with the urban memory of the territory it claims; therefore, they alter street names to resolve the tension between urban memory and constructed national history (Dalgıç & Yıldırım Okta, 2023). This alteration aims to change the collective memory of a place to prevent any conflicts between the nation's shared history. Hence, with the exception of the shared cultural and historical values decided upon by the nation-state, others had to be modified, rendered meaningless, or destroyed.

As well as the erasure of the other, the renaming process is also about empowering the ones who are part of the nation. Nation-states and many post-colonial governments in the twentieth century used modern architecture and urbanism to show national independence, pride, and progress (Bozdoğan, 2001, p.10). Toponymy was another tool used for this empowerment purpose. Governments decorated the streets with the names of events, wars, and significant people from the nation's proud history and with words emphasizing the nation's independence, courage, intelligence, and modernity.

The process of naming the street is influenced by various factors, including morphological characteristics, spatial experiences of people, the historical and political identities of the neighborhood, the city, and even the country where the street is situated. The change of even one of these entities can result in renaming. Hence it is possible to say that as space, street names are always "under construction" (Massey, 2005).

2.2 Street Names, Urban Identity, and Memory

National memory, belonging, and identity all work in concert with one another. National belonging is decided upon by the identity defined by the nation-state (Figure 2.1). However, belonging is a privilege that has a price (Kostof, 1992, p.280). The sense of belonging and having a national identity comes with certain conditions that influence memory. Forgetting is people's misunderstanding of their history and the chief factor in

creating a nation (Renan, 1995, p. 145). The created history of the nation should not collide with its members' personal memories. For this reason, being a part of a nation requires being in a state of collective forgetfulness against certain events and situations. As individual forgetting is mostly involuntary, collective forgetting is usually deliberate and purposeful (Lowenthal, 2001, p. Xi).

Personal memories are generated under various circumstances for people who are a part of the nation and those who are excluded. Inequalities and injustices against minorities are remembered differently depending on one's national belonging conditions; for minority groups, belonging necessitates denying their knowledge and experience of inequalities and injustices outside of their community, and for the one's who are part of the nation, it requires total ignorance and denial; therefore, since the collective national memory hides injustices for groups that the sovereign has excluded, it conflicts with individual recollections (Mills, 2010).

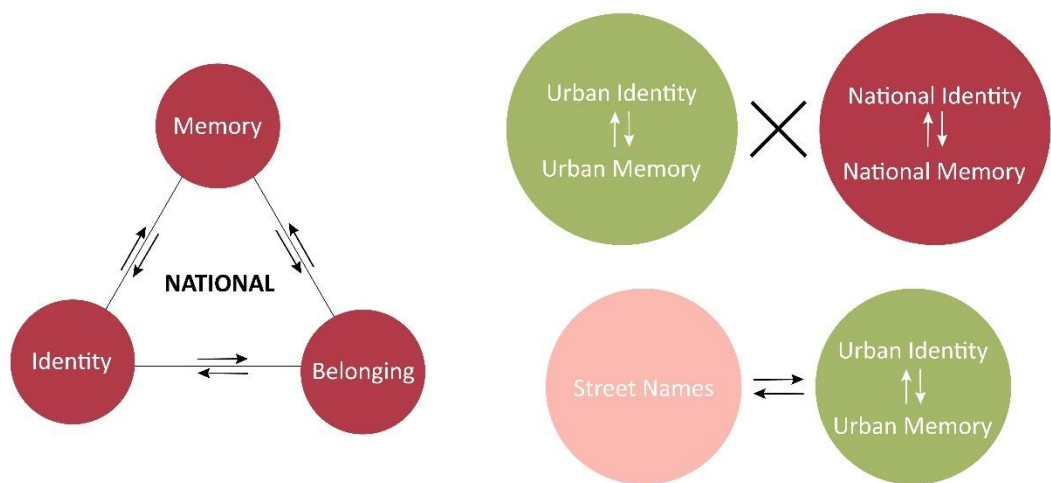


Figure 2.1 Diagrams about the relationship between identity, memory, and street names (Dalgıç & Yıldırım Okta, 2023)

According to Halbwachs (1992), collective memory is grounded on social experiences and linked with temporal and spatial contexts. Erasing historical references and linguistic implications is a way of building a disciplined city with a displaced and repressed memory (Boyer, 1996, p.19). In urban settings, physical reminders serve as sensory elements that evoke memories (Figure 2.1). Places, monuments, and signs can

transfer knowledge and generate meanings. They can help to remind people of certain events, occurrences, and injustices, but at the same time, they can spread altered meanings or fail to generate meaning and cause memory loss.

Urban space plays a role in the expression of state power and the production of national identity. Scientists, designers, urban planners, technocrats, and social engineers create “conceptualized space” (Lefebvre, 2017, p. 38). Ideological messages are conveyed to the public space by shaping, positioning, and naming the streets (Çelik et al., 2007, p. 13). Street names emerge through the spatial data and urban space identity in the organic formation processes. They provide information about the past and present of a place. Under usual circumstances, it is feasible to see continuity when comparing the street names of the same location over time. According to Ringas & Stefanidakis (2011), urban memory displays connections between the past and present of a place and is an expression of collective memory that has developed over time. In this sense, street names can serve as conveyors of urban memory. The relationship between street names and urban memory necessitates changing street names in the face of social, political, and ideological changes with the establishment of a nation-state—national identity and memory frequently conflict with urban identity and memory (Figure 2.1). Street name signs, similar to other physical reminders, have the power to awaken urban memory and draw attention to the tension with the national memory. Therefore, the knowledge that street names pass through and the meaning they generate should be modified or erased altogether.

When we look at landscapes, we perceive them as a unified whole with a coherent logic, so the narratives of the memory that resides here also begin to have an irresistible power, suppressing alternative narratives of history and preventing them from appearing (Mills, 2010). Due to their visible position in the urban landscape, the memory narratives conveyed by the street names must be compatible with the national memory. Despite this importance, the place occupied by the street sign is not equivalent to a building on the street or the street itself in the urban landscape. According to Halbwachs (1992), neighborhoods in a city and the houses in these neighborhoods have fixed positions, just like any tree, rock, hill, or field; therefore, a city does not give the

impression of change unless the streets and buildings change. Rather than the change of the sign in the urban landscape, the actual influence of the new street name occurs when people start to use the new name instead of the old name while talking about the street or describing an address in their daily lives. The street's name overflows from its sign and infiltrates into daily life.

Urban space is a crucial component of memory and identity since it is the foundation for daily activities (Boyer, 1996). The people who live in the renamed streets do not only realize through the signboards but also their everyday life that their ties with urban space are cut off, and they are excluded from the places they were born and raised and live. With the alteration of street names, mental boundaries of the nation-state are established on the streets and cause a change in urban memory and identity.

3. HISTORY OF ISTANBUL'S STREET NAMES

The Ottoman law forbade non-Muslims to build their houses near a mosque, and their houses could not be higher than Muslims' houses (İnalçık, 2019, p.110). This situation has led to ethnically and religiously separated neighborhoods. Ottoman neighborhoods were established based on the demographic characteristics of the local population, such as religion, ethnicity, profession, and marital status. Mosques, churches, monasteries, and synagogues were usually the centers of these neighborhoods in Istanbul (Canatar, 2015). In these neighborhoods, houses were generally more critical than streets; streets were the spaces left over from houses. According to the sharia applied in the Ottoman Empire, there were two types of streets: one was *tarik-i nafiz*, the streets used commonly by the public, and the other was *tarik-i gayri-nafiz*, the dead-end streets that were open for a few houses (Kuban, 2004, p. 223). Dead-end streets were the passageways used by these houses and were considered the houses' property.

The winding roads of Istanbul filled with wooden houses remained a part of the urban fabric until the 20th century, and after each fire, new houses were quickly built in place of the burning houses, by a little more was carried to the street, and the streets were becoming more and more irregular (Kuban, 2004, p. 272). In the face of the increasing disorder of the streets, construction activities in Istanbul were tried to be regularized in a systematic order in the 19th century. The urban rehabilitation and development plan prepared by Helmuth von Moltke during the II. Mahmud period imposed a ban on dead-end streets and brought standards on narrow and winding roads of Istanbul (Ergin, 1995, pp. 1340-43). In accordance with this plan, *Ebniye Nizamnamesi* (Structure Regulation) and *Ebniye Beyannamesi* (Structure Declaration) were prepared in 1848, and a regulation was issued the following year (Ergin, 1995, pp. 1113-19). The regulation aimed to prevent distorted street textures took shape due to the ad-hoc decision process of the people in the Islamic tradition.

In this period, significant changes took place in the city administration in order to carry out the modernization, development, and regulation of the city. *İntizam-ı Şehir Komisyonu* (Order of the City Commission) was established in 1855. The majority of the Commission was non-Muslims and business people who were fluent in foreign languages (Ölçer, 2014). One of the reasons for this substantial step was the increasing complaints and demands for modern amenities from French, English, and Italians who came to the city during the Crimean War (Çelik, 1986).

The city administration was turned into a municipal organization starting in 1855, and separate district municipalities like Üsküdar, Beyoğlu, and Fatih were established. With the introduction of *Sokaklara Dair Nizamname* (A Regulation Concerning Streets) in 1859, street names began to be issued, and the name signs started to hang, like in European cities (Figure 3.1). On the first street signs, street names were written in French at the top and Ottoman at the bottom (Ölçer, 2014). Street names were mainly written in French on the maps drawn at the end of the 19th and the beginning of the 20th century.

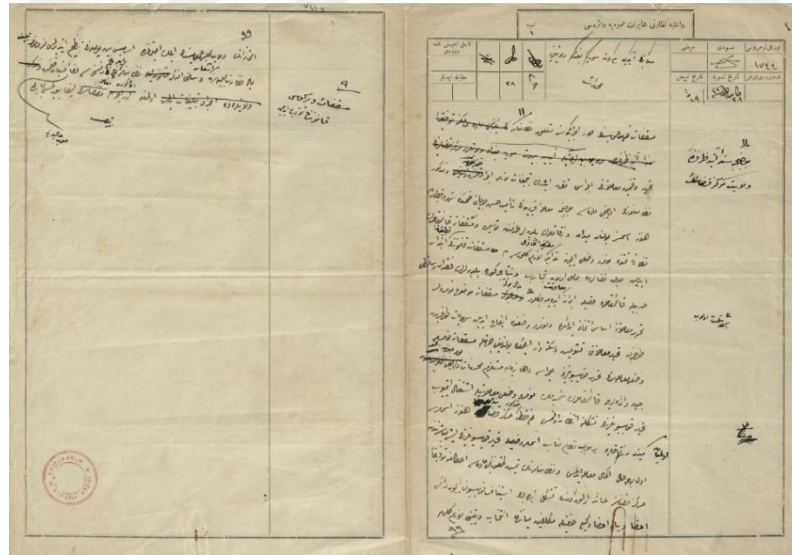


Figure 3.1 A document about giving proper names to unnamed streets from the Presidency of the Republic of Turkey's Ottoman Archives (11 January 1911).

After the Balkan War in 1913, The Union and Progress Administration started a renaming campaign to change Greek and Bulgarian names. In Istanbul and its vicinity,

as per a notification document that was found in the Ottoman Archives (Figure 3.2), the names of cities and villages, as well as businesses like schools, casinos, and streets and avenues, were forcibly altered into Ottoman names.

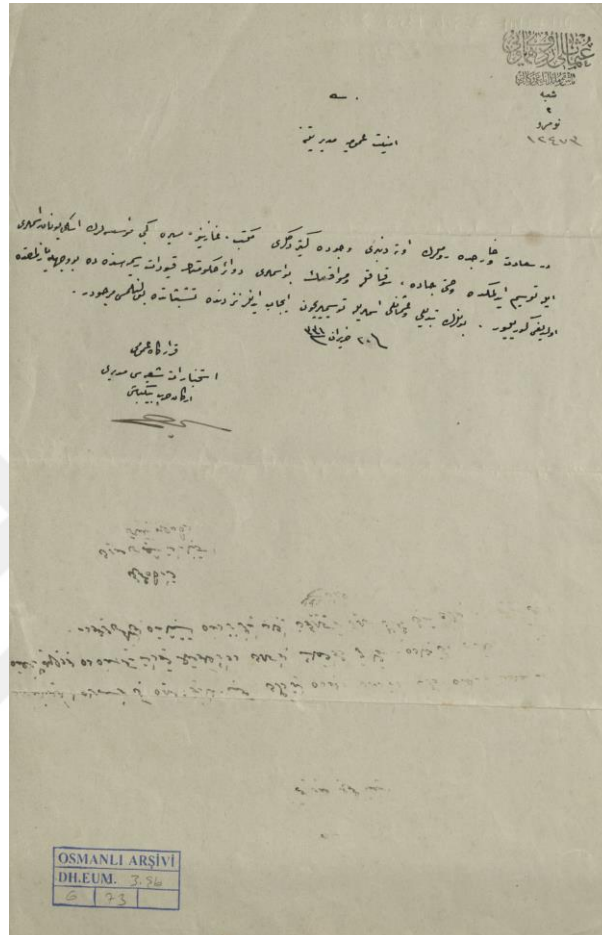


Figure 3.2 A notification document about replacing Greek names with Ottoman names from the Presidency of the Republic of Turkey’s Ottoman Archives (03 July 1915).

Later in the 20th century, the newly founded Turkish nation-state sought to redefine Turkish culture and country by removing the remnants of the Ottoman Empire and fostering a modern and secular lifestyle. They sought to modernize Ottoman society through reforms and eradicating historical institutions, political leaders, and symbols. The Ottoman Empire was a multicultural empire that had been falling apart since the 19th century due to the uprisings of nations that broke away to build their nation-states. With the accelerated nation-state movements, internal turmoils, the First World War, and the occupation of Istanbul by the Allied Forces, minorities began to be linked to the

social, political, and economic issues that hastened the fall of the Ottoman Empire. With the new republic, they started to be viewed as traitors and unpleasant reminders of the Ottoman Empire. Minorities were opposite to the state's vision of a homogenous Turkish-Muslim nation which is based on one nation, one homeland, one flag, and one language. Anti-minority linguistic and economic policies of the Turkification movement were at the fore in the Early Republican period. It was believed that speaking Turkish was a need for being a true Turkish citizen. This understanding was the reason for the *Vatandaş Türkçe Konuş!* (Citizen Speak Turkish!) movement and the changing of non-Turkish or non-Muslim street names.

In 1927, the government passed the “Law on Numbering Buildings and Naming Streets.” The purpose of this law was to prepare the organization of the planning census. A newspaper article from the *Hakimiyet-i Milliye* about this issue can be seen in Figure 3.3. According to this article, in order to get ready for the census, it was planned to hang street signs on Istanbul’s every street and assign numbers to houses starting on September 1 (Ölçer, 2014). It was important for the state to minimize the recurring names and number the houses to avoid possible mistakes and confusion during the census. The person who was responsible for this process in Istanbul was municipal officer Osman Nuri Ergin. Street names were typically assigned based on the street's physical characteristics, resulting in commonly used names like Çeşme Sokak (Fountain Street) and Cami Sokak (Mosque Street). This kind of repetitive names had been renamed mainly using “Neighborhood Name + Repetitive Name + Street” formulation (Dalgıç & Yıldırım Okta, 2023). Along with recurring names, names that were found vulgar and foreign (non-Muslim/Turkish) have been changed. According to Ölçer (2014), the new name signs were first desired to be made by enamel during this process. However, this idea was abandoned because of the limited time and budget. Even writing the names of the streets on the walls with oil paints has come to the fore due to time constraints. Finally, signs made of galvanized sheet metal, with only Ottoman Turkish names written in *reqa'* script on it, were hung on the streets of Istanbul.



Figure 3.3 A newspaper article about the numbering committee and census preparations in Istanbul from Hakimiyet-i Milliye (21 August 1927).

With *Harf Devrimi* (Script Reform) on 01 November 1928, Latin script began to be used instead of the Arabic alphabet. Hence, the process of changing the street signs written in Arabic letters to Latin letters began. Enamel street signs, which were wished to be made but could not at the last time, were made this time to carry Turkish names written in new characters in white on a red background and hung on the streets of Istanbul. In Figure 3.4, a budget request for the new street signs can be seen. The renaming process, which was carried out in a limited time in 1927, came to the agenda more comprehensively in 1929 and 1930. In time, the renaming process, which started as the removal of repetitive street names for censuses, turned to the removal of non-Turkish and non-Muslim names from the streets with the effect of Turkification policies.

The name changes made in the restarted process were accepted by the city council in 1931, and it was decided to publish the *İstanbul Şehri Rehberi* (Istanbul City Guide) to avoid confusion. An article on this subject published in Cumhuriyet newspaper on 19 January 1931 can be seen in Figure 3.4. According to this article, the Istanbul Municipality committee reportedly approved the new street names. Street names that were deemed inconsistent with Turkish history, language, and customs and repetitive names, such as Kuyu (Well) and Cami (Mosque), were changed during the renaming process. The streets were given names of people who contributed to Turkish literature, music, and their country.

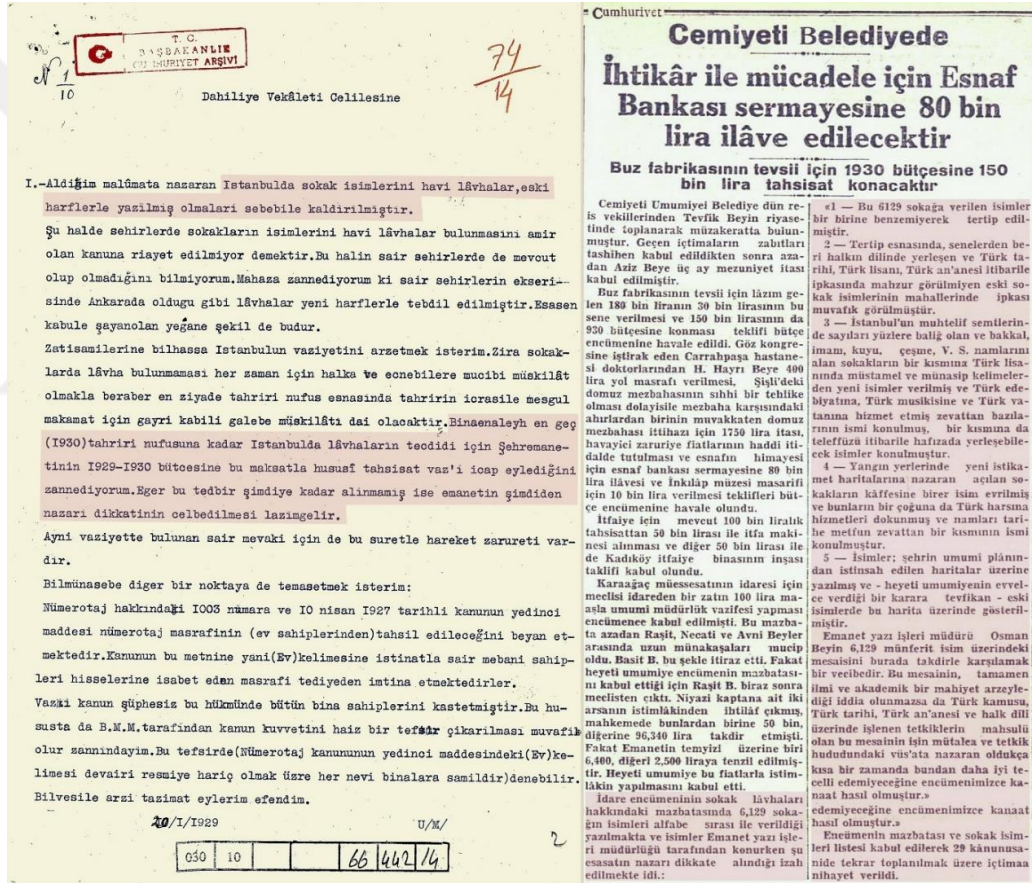


Figure 3.4 On the left, a budget request document for the new street signs from the Presidency of the Republic of Turkey's Ottoman Archives (21 January 1929).¹ On the right, a newspaper article about the street name changes from Cumhuriyet (19 January 1931).

¹ Street nameplates in Istanbul were removed because they were written in old letters. For this reason, it is necessary to allocate an allowance to the 1929-1930 budget of the municipality for the renewal of the plates in Istanbul until the 1930 census at the latest. If a decision in this direction has not been taken yet, it is necessary to draw attention to this issue in order to take the decision.

Changes made in 1929-1930 continued with the objections from the public that extended the process; therefore, the guide's publication was completed in 1934. The prominent points of these objections in the Turkish press were as follows: the existence of foreign/non-Muslim street names, the names given to the streets being irrelevant from urban knowledge and memory, and the names of important people being given to narrow alleys. A caricature and some articles about these objections can be seen in Figures 3.5, 3.6, and 3.7. Making constant changes in order to translate street names into *öztürkçe* (pure Turkish) has also caused problems in finding addresses and people feeling unfamiliar with the place because they couldn't adapt to the changes.



Figure 3.5 A caricature that criticize the non-Turkish street names from Cumhuriyet (28 May 1932).²

² A man standing in front of a three way intersection of three non-Turkish named streets Lamartin, Pier Loti and Klotfarer. He thinks: "Which way one should go to find Şinasi (a Turkish proper name) Street?" Also a note to that caricature, these three foreign street names were named after to the people who seen as friends of Turks: Pierre Loti, Claude Farrère and Alphonse De Lamartine.

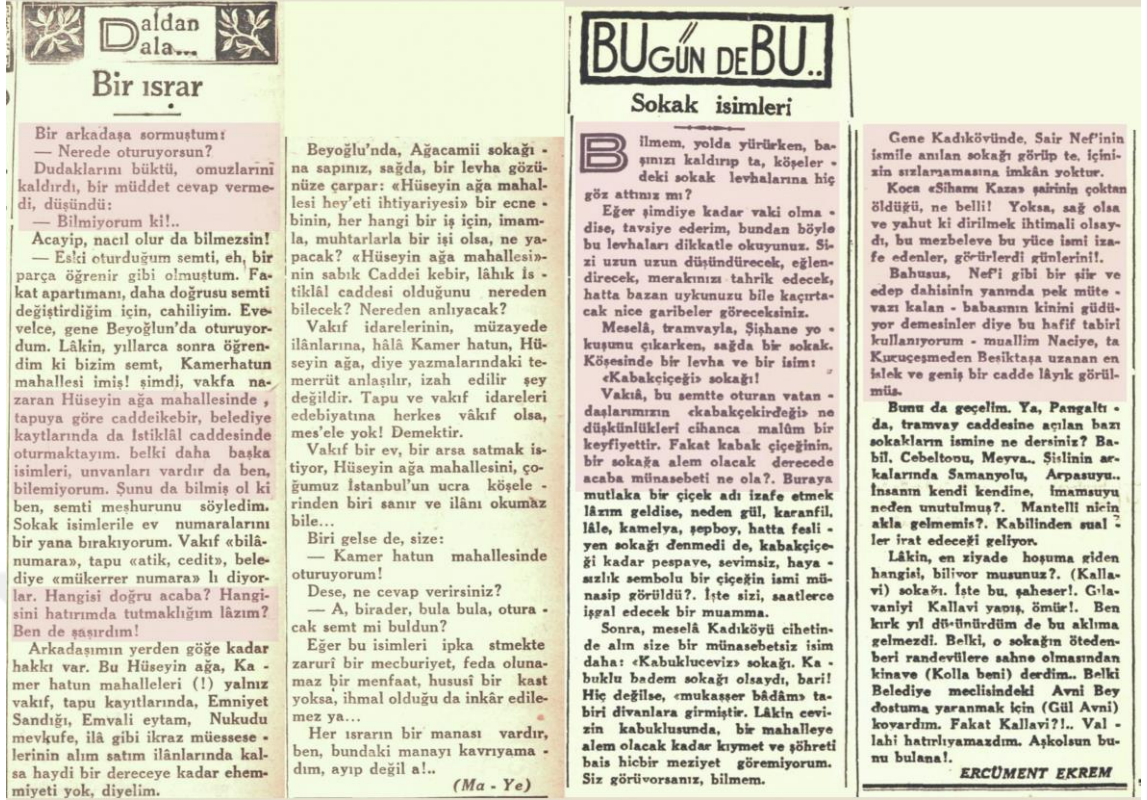


Figure 3.6 On the left: a corner post by Ma-Ye about street name changes from Cumhuriyet (19 June 1930).³ On the right: a corner post by Ercüment Ekrem about street name changes from Cumhuriyet (05 June 1934).⁴

³ "I asked a friend where he lived, he stopped, thought and said I don't know. I said how could you not know? My friend said that he lives in a different place according to the land registry records, and in another according to the municipality records. The real name of the place may not be either of these, it may have another name. He didn't know which one should be memorized or which one is correct."

⁴ "Have you ever looked at street name signs while walking on the road? I advise you to look, when you look at them, you may see some strange names that will make you think for a long time and lose your sleep. For example, the name of a street by the tramway is Squash Blossom Street. Why is this name given here? Are the people living here very fond of pumpkin seeds?" (..)

"It is impossible to see the Poet Nef'i Street in Kadıköy and not sigh at the poor state of the street. On the other hand, a wide street was awarded to Muallim Naci, who was lowly next to the poet Nef'i."



Figure 3.7 On the left: a corner post about street name changes from Milliyet (15 February 1931).⁵ On the middle: a corner post about street name changes from Milliyet (14 July 1933).⁶ On the right: a corner post about street name changes from Milliyet (11 December 1930).⁷

It was not possible to do a similar search in minority newspapers on the subject, because the three minority newspapers with the biggest circulation rates did not have archives that could be accessed in Turkey:⁸ Apoyevmatini (Greek Press), Zhamank (Armenian Press), and Le Journal D'Orient (Jewish Press). However, Merve Akgül's (2017) master's thesis, which is one of the studies on Istanbul street name changes, provides interviews about what minority groups think about the name changes; this research made it possible for us to learn their thoughts on this subject. According to Akgül

⁵ "Someone who left Istanbul five or six years ago and returns now cannot find an address because of the new street names. The reason for this was that the Municipality wanted to change the duplicate names and then the issue of non-national names appeared. Street names have changed, changed, and now everything is confused. If the municipality does not do something that shows the old and new street names, we are devastated in the face of this situation."

⁶ "We changed the names of the streets, and we changed them when we didn't have the right. Some streets bore the name of the person who opened them, all gone. Nobody cares either. When you write addresses in a new way, the letters always disappear. If you give someone an address, they won't be able to find it. Because those who know the old name of the street use the old name, they do not know the new name. New names only appear on the streets like a mashallah sign. This is the state of street names in the numbering business where so much money is spent."

⁷ "A state of making a change is on fore now. This situation especially haunted the names. Street names also got their share from this situation. Send a letter with the new names, let's see if it arrives or not."

⁸ Rifat Bali, Tarih ve Toplum Dergisi, "Gazete Tirajları", (May 2002), pp.18-19

(2017, p.78), there are three prominent attitudes from minorities about this issue: considering the deletion of their names from the streets as a serious issue, not finding it that important alongside other Turkification policies, and approaching the situation as normal because similar practices are also carried out in other countries.

The name changes were not only carried out in Istanbul; names of streets, neighborhoods, and villages were changed throughout Turkey. In Figure 3.8, news about the changes made in İzmir and Bursa provinces can be found.

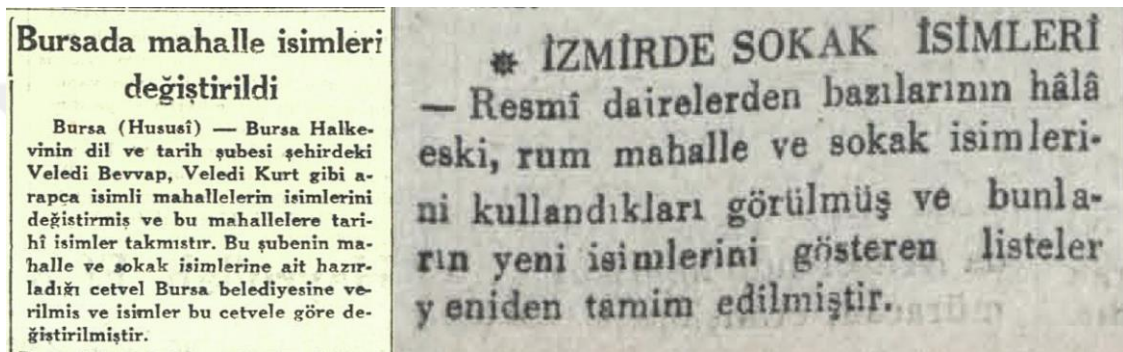


Figure 3.8 On the left: a news article about changing Arabic place names to Turkish names in Bursa from Cumhuriyet (28 January 1934). On the right: a news article about the change of Greek neighborhoods and street names in İzmir from İkdam (04 April 1929).

The changes carried out between 1927 and 1934, which is the period covered by this thesis, were found insufficient, and it was reflected in the newspaper reports that the efforts to erase foreign names and give *öztürkçe* (pure Turkish) names to streets would continue (Figure 3.9).



Figure 3.9 On the left is a news article about a new renaming process to change non-Turkish names from Akşam (11 January 1935). On the right at the top: a news article about renaming streets with *öztürkçe* (pure-Turkish) names from Milliyet (23 December 1934). On the right at the bottom: a news article about an order from the Ministry of Interior about the change of non-Turkish names from Cumhuriyet (04 December 1934).

4. ISTANBUL'S FOUR DISTRICT: BEYOĞLU, ÜSKÜDAR, FATİH AND ADALAR (PRINCE ISLANDS)

This chapter of the study presents the historical background of the four districts of Istanbul. As the four regions that this research focused on, Beyoğlu, Üsküdar, Fatih, and Adalar (Prince Islands), where the changes made for the purpose of identity deletion the most occurred, were selected. The spatial framework presented here is used to understand the validity of the analyses and the inferences about urban space from these analyses made in the following sections.

4.1 History of Beyoğlu

4.1.1 Urban development of Beyoğlu

Beyoğlu⁹ region includes Galata, a settlement as old as Constantinople, and Pera, the famous area above it. In the first half of the 20th century, Şişli, now a separate district of Istanbul, was also included in Beyoğlu. There are two stories about the name source of Beyoğlu. One is about a Pontus noble who settled in this region and became a Muslim during the Fatih period, and the other is about Luigi Gritti, son of A. Gritti, the Venetian ambassador in the Kanuni period who was married to a Greek woman from Pera (Freely & Freely, 2019). It is rumored that Gritti was called *Bey Oğlu* (Mister's Son) because he came from a wealthy diplomat family and was one of the first Levantine nobles; thus, the name of the region came after this nickname (Büyükcünal, 2016). The Byzantine name of Galata, *Sykai*, is thought to come from the fig trees in the region. There are various theories about the origin of the name Galata. One says that it is derived from the word *gala* (milk); the milk comes from the goat herds of the Byzantine Palace or from the fig trees in the region, and another one says that it is derived from the Italian word *cala* (small bay) or *calata* (stairway) (Akın, 2002). On the other hand, the source and

⁹ Until the Republican period, the word Beyoğlu was not used to describe the large area that covers Galata, Kasımpaşa, Pera and Şişli, but only to describe Pera and its surroundings. However, in this study, Beyoğlu is used to cover all these places, as it is used in the Early Republican era.

reasoning behind the name Pera are more straightforward than the others. The name of the hilly area on the opposite shore, which started to develop mainly after the 17th century, means "across" in Greek. It is used to signify the other side of the Golden Horn.

Galata became a semi-independent Genoese colony that was governed by a *podesta* (governor) in the 13th century. Two days before the Ottomans took over Istanbul, the Genoese surrendered the district without a fight, and a *subaşı* (voiva) was appointed by Fatih Sultan Mehmet to manage Galata. The colony was given some autonomy, the right to worship as they wished, and the right to maintain Roman Catholic churches. Galata was administrated by a *kadı*¹⁰ as one of the three main regions (*Bilad-ı Selase*) that formed Istanbul along with the *Dersaadet* (the region inside the city walls).

Galata was one of the main ports in the East Mediterranean. The harbor was a crucial place for economic activity as it was the entrance to the Golden Horn (Çelik, 1986). The surroundings of the harbor were the area of warehouses, ship supply and repair companies, inns, *meyhanes* (taverns), and brothels. Later as the port of Galata became more crowded and busier, wealthy merchants started to turn their homes into warehouses and moved to larger and more airy houses on the hill to escape diseases, bad smells, taverns, and brothels (Freely & Freely, 2019). Also, from the 17th century, European countries began to build their embassies in Pera, the region above Galata. The first embassies to settle in the region were the French, Venice, and British Embassies. Thus, the road known as Grand Rue de Pera began to flourish.

Wealthy foreigners, who gained the freedom to own or have a property built with the Tanzimat, became the pioneers of having multi-story and masonry buildings built in Beyoğlu. The multi-story masonry application in commercial and residential buildings became a symbol of monetary power (Büyükcinal, 2016). These buildings exhibit the fashionable architectural styles of the time. Zeynep Çelik (1986) divides the architecture of the buildings of this period into four main styles: classical revivalism, Gothic revivalism, Islamic revivalism, and art nouveau. The fact that non-religious architecture preceded religious architecture in the 19th century is an important milestone for Turkish

¹⁰ The person who is responsible for criminal and civil cases in the region. *Kadı* is also someone supervise markets, guilds, and the order of the settlements.

architecture (Cezar, 1991). The owners of these new office buildings, arcades, hotels, shops, apartments, and entertainment venues were predominantly non-Muslims, foreigners, and Levantines.

Beyoğlu's Pera and its surroundings, even if it was not fully urbanized at the beginning of the 19th century, started to resemble a European city. It was the Little Paris for the optimists and the Second Class Paris for the pessimists (Freely & Freely, 2019). At the end of the 19th century, the region was gradually renewed with efforts to transform it into a more Western city. *Şehremaneti* (Istanbul Municipality) was established to ensure that urbanization develops in a more organized and orderly manner. For the municipal system, Paris is taken as an example, and the Beyoğlu region was chosen as the pilot area. Beyoğlu Municipality is named the 6. *Daire* (6th District), after Paris's 6th District.¹¹ With the establishment of 6. *Daire*, certain progress has been made in issues such as cleaning, lighting, widening, and covering streets with cobblestones. One of the most critical zoning works of the period was the demolition of the historical Galata walls in 1864 because it prevented the expansion of the region.

The idea of rebuilding the district came to the agenda many times. Helmuth Von Moltke's unexecuted 1839 Istanbul plan also proposed reorganizing the Galata side of the Golden Horn. After The Big Beyoğlu Fire in 1870 caused massive destruction, more than half of the area burned, planning works gained momentum. After this disaster, the government formed a commission with engineers and architects to prepare a plan with large squares, avenues, boulevards, and monumental buildings to create a modern city that would rival European capitals. The proposed plan was found unrealistic and requested to be revised. However, neither of those plans, the first and the second, was not implemented due to the reasons such as the topography of Istanbul was not considered while drawing the plan, there was no budget to be allocated for such a change in the treasury, and the disagreements with the landowners. Except for widening the streets, arranging the side roads, removing some dead-end streets, and moving the Taksim and Tepebaşı cemeteries to Şişli for building parks, the area continued to grow in an unplanned manner.

¹¹ Osman Nuri Ergin, *Mecelle-i Umur-u Belediye*, 5 vols. Istanbul, 1914-1922

In the early 20th century, the government of the newly established republic saw the region as a prominent example of the Western and secular lifestyle they wanted to promote. Nonetheless, Beyoğlu's Western urban character was entangled with its local population's non-Muslim and non-Turkish identities. Therefore, while preserving some of the Western values, implementing Turkish national identity was crucial for the state. The urban policies implemented in Beyoğlu to highlight the Turkish identity were effective in the Early Republican period. A modern city square emphasizing the Turkish national identity was created in Taksim, with the Republic Monument erected in 1928, the statue of founders of the republic Mustafa Kemal Atatürk, İsmet İnönü, Fevzi Çakmak, soldiers and people, and some arrangements made according to Henri Prost's 1937 Istanbul master plan.

The Beyoğlu part of the Prost Plan has grounded three main elements¹²: *la circulation*, *l'hygiène*, and *l'esthétique*. Even though most of the design did not implement, one of the important changes made in line with it was the demolition of the Artillery Barracks from the Ottoman period and the construction of a park called *İnönü Gezisi* (İnönü Promenade). After the 1950s, significant changes were made for the modernization and urbanization of the region, such as the construction of the Hilton Hotel, a reflection of the international architectural style and economic developments of the period, and infrastructural changes to make Beyoğlu more suitable for automobile transportation, such as enlarging streets, opening wide boulevards, and the construction of arteries connecting the regions.

4.1.2 Beyoğlu's demographics: changes and conflicts

Although the Galata and nearby area was a settlement for a colony of Genoese during the Byzantine period, the district also had a considerable amount of Greek population. After the Ottoman takeover of the city, Turks, Greeks, and Armenians were brought from the provinces due to *iskân* (placement) policy. Later Sephardic Jews who migrated from Spain at the end of the 15th century were also settled in the region. In the later

¹² Bilsel, Cana, "İstanbul'un Dönüşümleri: Prost Planlaması ve Modern Kenti Yaratmak", Akpınar, İpek Yada (ed.), *Osmanlı Başkentinden Küreselleşen İstanbul'a: Mimarlık ve Kent, 1910-2010*, Osmanlı Bankası Arşiv ve Araştırma Merkezi, 2010, pp. 49-67

periods, when Pera started to develop, Levantines¹³ and French were among the first to move to Pera, and with the establishment of the Levant Company, British started to build houses here and were followed by the Dutch, Germans, and Scandinavians (Freely & Freely, 2019).

In the 17th century, Pera had five main settlements: Dörtyol, Tomtom, Polonya (Polish) district named after the Poles who lived here, Asmalımescit, and Galatasaray. Except for the small Muslim settlements in Asmalımescit and Galatasaray, the region was a wholly European and Christian formation and different from other districts of Istanbul. Ubicini (1977) describes 19th century Pera as this: “Today's Pera is not Turkey; It's England, it's Austria, it's Holland, it's Spain.”

Neighborhoods inhabited by minorities in the region were as follows: Greeks in Tarlabası, Kalyoncu Kulluğu, Kurtuluş, and Fener; Jews in Kuledibi, Karaköy, and Hasköy; Armenians in all of these districts but in smaller groups and the elite minority of European origin people lived exclusively between Galata and Taksim (Büyüknal, 2016). There were more Muslim settlements in the below area, near Galata, such as Balıkpazarı, Kasımpaşa, Piripaşa, Ayaspaşa, and Piyalepaşa. These districts began to develop at the end of the 17th century, and their establishment increased the Muslim population in the vicinity. With the move of the main palace from Topkapı to Dolmabahçe in the 19th century, Muslim suburbs were formed in Tophane and Fındıklı by the people who wished to live close to Sultan (Büyüknal, 2016).

According to the 1914 census, the population of Beyoğlu consisted of %45,22 Muslim and %54,78 non-Muslim people. Table 4.1 shows the population distribution in Beyoğlu and Istanbul. Data in Table 4.1 is taken from Kemal Karpat's (2010) *Osmanlı Nüfusu 1830-1924 (Ottoman Population 1830-1914)*.

¹³ Levantine is used to describe the Christians who concentrated in the big port cities and engaged in commerce in the Ottoman Empire. It is derived from the French word “levant”, a word used for the Eastern Mediterranean.

Explanation	Quantity	Percentage
Total Population of Istanbul in 1914	909.978	
Total Population of Beyoğlu in 1914	259.348	%28,5 of Total Population of Istanbul
Muslim Population in Beyoğlu	117.267	%20,92 of Total Muslim Population in Istanbul
Greek Population in Beyoğlu*	76.244	%37,05 of Total Greek Population in Istanbul
Armenian Population in Beyoğlu*	30.642	%36,97 of Total Armenian Population in Istanbul
Jewish Population in Beyoğlu	31.080	%59,62 of Total Jewish Population of Istanbul
Latin Population in Beyoğlu	2669	%91,88 of Total Latin Population of Istanbul
Non-Muslim Population in Beyoğlu	142.081	%40,65 of Total Non-Muslim Population of Istanbul

*both Catholic and Orthodox

Table 4.1 Beyoğlu Demographics in 1914

Occurrences such as the First World War, the migration of White Russians who fled from the Bolshevik Revolution, and the occupation of Istanbul by Allied Forces changed the numbers in this given table in the later periods.

The European embassies in Pera were established on lands donated by the Sultan between the 16th and 18th centuries. They functioned as the center of communities of merchants and officials. As the Ottoman Empire started to lose power, their power increased, and they became the ones who determined life in Pera until the Republican period. Ubicini (1977) wrote about them as follows: “The ambassador is a respected person everywhere, but he is the real ruler in Pera.” This situation brought along power conflicts between the people. Edmondo Amicis (2009) wrote about his observation on the feeling of alienation that Muslim Turks experienced in Pera compared to other parts of Istanbul. “Europeans are talking and laughing louder than anywhere else here, joking in the middle of the street. Turks are feeling alien here; their heads are more crooked than in the streets of Constantinople.”

Meanwhile, the power struggle is not just between Muslim Turks and non-Muslims. The non-Muslim minorities were also in conflict with each other. Eli Shaul (2012) describes the relationship between Greeks and Armenians as “got along like cats and dogs.” The different reactions of different communities during the occupation of Istanbul by Allied forces also fueled social segregation. According to a British eyewitness, when the naval forces of the Allies streamed into Bosphorus, “the joyous excitement was visible amongst the Christian population” (King, 2014). On the other

hand, as Musbah Haidar, the daughter of the Mecca emir, while local Greek Orthodox inhabitants “were in an ecstasy of excitement”, Muslims “looked on dazed... their broken empire” (King, 2014).

After the Turkish Army retrieved Istanbul from the occupation forces, thousands of Greeks, Armenians, Jews, and Levantines who openly supported the occupation left Istanbul from Karaköy Port due to the fear of reprisals (Freely & Freely, 2019). With the establishment of the new Turkish state, foreign states and nations lost their privileged positions in Beyoğlu, and Turkish elites who were close to the new government took their place. Embassies were moved to Ankara, and the non-Muslim population either left on their own accord or was pushed to leave by various policies like *Varlık Vergisi* (Wealth Tax) and traumatic occurrences such as the 6-7 September Events. The migration of the Greek population, which started in Beyoğlu after the Greek War of Independence in 1821, continued with the Exchange Agreement after the Treaty of Lausanne. Even though the agreement did not include the Greeks population in Istanbul, a significant amount was still left because of the increasing hostility and state’s homogenization politics. The separation of the Jewish population in the region gained momentum with the establishment of the Israel state. Some communities decided to stay in Turkey and Istanbul, but they began to move to other districts such as Nişantaşı, which started to become more prestigious compared to Beyoğlu in the later periods. According to Sayım Çavuş, who was the headman of the Şahkulu neighborhood of Beyoğlu, after the non-Muslim population living in the area left, the Turkish-Muslim Anatolian doorkeepers (usually from Erzincan) of the former landlords, placed their relatives in the vacated apartments (Freely & Freely, 2019). In the 1960s, an immigration wave started from the Black Sea Region. At the end of the 1970s, the distinct European character of the region began to disappear, and the Anatolian character became more prominent.

4.1.3 Identity change of Beyoğlu

Since the Byzantine period, Beyoğlu has had a different character and identity than the city on the opposite shore. In the 19th century, the image of the Ottoman capital was a dual city; Istanbul on one side and Beyoğlu on the other (Çelik, 1986). The dominant

culture in the Beyoğlu region was Western culture. Modern hotels, cafes, restaurants, patisseries, shops, and other entertainment places such as theaters, cinemas, and casinos were first opened in Beyoğlu. The region was the place of innovations and firsts from Europe and had a cosmopolitan character. Brayer describes the diversity of the region as follows: “Nowhere else in the world, you can see such a mixed population, such diverse clothing types” (Büyükcinal, 2016 as cited in Brayer, 1836/2015). Beyoğlu has been a cultural center of attraction for years because of all these features.

Besides social and cultural differences, the region’s built fabric was also different from the Istanbul in the city walls. Even in Galata and Pera, the urban textures were different from each other. Evliya Çelebi¹⁴, while describing the region in the 17th century, mentions that the area within the Galata walls consisted mostly of stone buildings and there were no gardens; on the other hand, the Pera region, outside the Galata walls, was an area with vineyards, and on the opposite shore of the Golden Horn, the building stock consisted of wooden buildings. Since the 19th century, Pera has developed in a way that resembles a European quarter. It was the first place where multi-story stone buildings and apartments were built, and sculptures were used as architectural ornaments on building facades.¹⁵

Beyoğlu's European and cosmopolitan identity, which distinguished itself from other Istanbul districts, gradually changed under the Turkification policies in the Republic's early years. At the end of the long diplomatic dialogues and negotiations that lasted until 1929, the embassies were moved to Ankara, and their grandiose buildings in Pera began to serve as consulates. The process of changing non-Muslim and non-Turkish street names that started in 1927 and the demand to change the names and signboards of cinemas, shops, and cafes, which came to the fore with the Citizen Speak Turkish campaign, caused the erasure of Beyoğlu's cultural language, French, and other spoken languages in the area from the urban landscape. Wealth Tax, which took effect in 1942, caused bankruptcies among the non-Muslim population and accelerated their migration. Despite all this, Beyoğlu continued to be the urban environment in which all cultural

¹⁴ Evliya Efendi, *Narrative of Travels in Europe, Asia and Africa*, trans. J. Von Hammer, 2 pts. in 1 vol. London, 1937

¹⁵ Due to religious sensitivities using sculptures was forbidden in Ottoman architecture.

events took place in Istanbul during this period; it was the second address and theme of the works of the country's famous writers, poets, and artists (Büyükdal, 2016).

Nevertheless, the social and political balance that emerged after the Second World War caused significant changes in life in Beyoğlu. The material and moral damage of the traumatic events of September 6-7 in 1955 was potent for Beyoğlu. With the migration of the remaining bourgeois and non-Muslim population after this, the immigrant wave from Anatolia in the 60s, and the rising political violence in the 70s, the degeneration process of the region began. During these periods, Taksim Square became the place of mass demonstrations such as the May 1st Labor Day celebrations. The event that went down in history as the bloody May 1st in 1977 occurred here. Beyoğlu was seen as a crime swamp until the end of the 90s. Gentrification works began in the late 80s, and new cafes, bars, and restaurants were opened. By the 2000s, the efforts to restore Beyoğlu's former prestigious identity gained momentum. In 2011, the reconstruction of the Artillery Barracks on Gezi Park (İnönü Promenade) came to the agenda. However, this proposal was met with great resistance from the people. The resistance became one of the most significant political protests of the recent period, known as the Gezi Events. The project was abandoned after protests. Beyoğlu, where ideological conflicts and political and social events have been realized for years, is an important memory place in Istanbul.

4.2 History of Üsküdar

4.2.1 Urban development of Üsküdar

Üsküdar is a district that starts from the Bosphorus's southern shores through the east inland. Its first known name was Khrisopolis (Golden City). According to one of the stories, Khrisopolis came from Myceanea's king Khrisen, and another one says the name refers to the wealth of the region once had or the color that appears on city's horizon during sunsets (Yılmaz, 2017). The name Üsküdar is said to derive from *skutary* (shielded soldiers) who served in the region during the Crusaders period (Ayverdi, 1966). As per Evliya Çelebi, the name Üsküdar came from the "*eski (old) dar (narrow)*" (Haskan, 2001 as cited in Çelebi, 1848/1999).

In Byzantine times, Üsküdar has been a crucial transportation and trade center. Before the Ottomans conquered Istanbul, they first took over Üsküdar with the Pelacanon War in 1329. After the conquest of Istanbul, the city was declared the Ottoman Empire's capital, and Üsküdar was determined as a separate administrative region, and a *kadı* was appointed to manage Üsküdar. Together with Galata and Eyüp, Üsküdar was one of the four administrative districts of Istanbul: *Dersaadet* and *Bilad-ı Selase*. The district was also known as *Mercü'l-Berreyn*, the place where two lands shook hands because it was the bridge that connected Asia and Europe (Yılmaz, 2017). During the Ottoman period, Üsküdar was the meeting place for the expeditions and commercial caravans that went to Anatolia and the starting point of the *Surre Alayı*, which transported gifts and aid to Mecca and Medina by the Sultan.

Mihrimah Sultan Mosque, Şemsi Paşa Mosque, and Atik Valide Sultan Mosque, which Mimar Sinan built in the 16th century, helped the development of the center of Üsküdar and the increase in the population of the region. Until the second half of the 18th century, Üsküdar's boundaries did not show any significant growth; with the construction of Humbaracılar Ocağı (Grenade Squad) in 1733, the Ayazma Mosque and Selimiye Barracks Üsküdar began to expand towards Haydarpaşa shores (Kuban, 2004, p. 331). Selimiye and İhsaniye districts of Üsküdar were formed during this period. In the 16th century, 63% of the mosques and masjids in Istanbul were located within the old city walls; in the 18th century, this rate dropped to 45%; a similar situation is also observed in fountains (Kuban, 2004, p. 313). Üsküdar became one of the focal points of this new construction movement, which moved out of the city walls in the 18th century. The fact that the mosques and masjids built outside the city walls were mainly concentrated in the Üsküdar gave Üsküdar the nickname of Istanbul's Medina (Yılmaz, 2017).

During Lale Devri (the Tulip Era), Üsküdar's neighborhoods on the Bosphorus were affected by the intense construction works that started with the palaces, mansions, and watersides built by the state men along with the shores of the Golden Horn and Kağıthane. According to Ahmet Refik Altınay, hundreds of new mansions were built in

Üsküdar during this period (Altınay, 2010, p. 25). This construction boom of summer palaces and mansions had been influential in the development of the Altunizade and Çamlıca regions in Üsküdar (Aydın, 2020).

Big fires and internal migration movements also affected Üsküdar's urban texture. The 1887 Yenimahalle Fire, the 1926 İcadiye Fire, and the 1927 Selamsız Conglamorate caused the destruction of many houses and neighborhoods (Haskan, 2001). During the design of new residential areas in Altunizade, İcadiye, and Bağlarbaşı and the reconstruction of burned neighborhoods, the grid plan was applied as in other parts of Istanbul. However, this kind of design system could not be implemented in the center of Üsküdar, where there are irregular and dead-end streets with organic urban textures shaped around religious buildings (Turan, 2022, p. 15). With the establishment of the Şirket-i Hayriye in 1851, transportation from Istanbul to Üsküdar became more accessible and helped the district to integrate with Istanbul.

The urban planning projects prepared for Istanbul in the Republic's first years focused on the Historic Peninsula and the European side. The prominent issues for Üsküdar in Henri Prost's 1937 Istanbul Master Plan and 1939 Anatolian Area Master Plan were transportation and urban traffic. The lack of planning and infrastructure to respond to the massive immigration wave after the Second World War led to the emergence of *gecekondu mahalleleri* (slums) (Turan, 2022, p. 39). Üsküdar was affected by demolitions to modernize Istanbul in the 1950s. The automobile and highway-oriented approach of the 1950s was also effective in the following years, and it became a determining factor in shaping the physical structure of Istanbul in general and Üsküdar in particular (Turan, 2022, p. 54).

4.2.2 Üsküdar's demographics: changes and conflicts

Turks brought from Anatolia were settled in Üsküdar with the *iskan politikası* (resettlement policy) that Fatih Sultan Mehmet started to revitalize the city after he took over Istanbul. The first neighborhoods in Üsküdar began to shape around the Rum Mehmed Pasha Mosque, which was built in 1470 (Özgül, 2015). Due to Ottoman laws, it was forbidden for non-Muslim people to live near a mosque or build their sanctuaries

close to mosques; therefore, while the Muslim neighborhoods were usually around the district center, non-Muslim neighborhoods were scattered around them. Kuzguncuk, Beylerbeyi, Çengelköy, and Kandilli, were the neighborhoods where non-Muslims predominantly lived. There were some neighborhoods closer to the center of the district, such as Selamsız, Yeni Mahalle, Hayreddin Çavuş, Bağlarbaşı, Pazarbaşı, and Murat Reis, where non-Muslim people lived together with Muslims (Erkan, 2015).

As per the 1914 census, 63,10% of the Üsküdar's population consisted of Muslims and 36,89% non-Muslims (Sakin, 2008, as cited in Erkan, 2015). Table 4.2 shows the population distribution in Üsküdar. Data in Table 4.2 is taken from Kemal Karpat's (2010) *Osmanlı Nüfusu 1830-1924 (Ottoman Population 1830-1914)*.

Explanation	Quantity	Percentage
Total Population of Istanbul in 1914	909.978	-
Total Population of Üsküdar in 1914	111.447	%12,25 of Total Population of Istanbul
Muslim Population in Üsküdar	70.447	%12,57 of Total Muslim Population in Istanbul
Greek Population in Üsküdar*	19.863	%17,82 of Total Population of Üsküdar
Armenian Population in Üsküdar*	13.949	%12,51 of Total Population of Üsküdar
Jewish Population in Üsküdar	6.836	%6 of Total Population of Üsküdar
Non-Muslim Population in Üsküdar	41.000	%11,73 of Total Non-Muslim Population of Istanbul

*both Catholic and Orthodox

Table 4.2. Üsküdar Demographics in 1914

Increasing internal strife and minority uprisings during the latter years of the Ottoman Empire accelerated the conflicts between Muslims and their non-Muslim neighbors in Üsküdar. To illustrate, during Babâli Nümayişi (the Babâli Protest), also known as Ermeni Patirtısı (the Armenian Rumble) by the Turks, Armenian churches and homes in Üsküdar were raided, and their weapons were taken (Haskan, 2001). Babâli Nümayişi began as a protest against the massacres against Armenian people in Anatolia, expanded as a result of the intense state intervention to the protesters, and became an internal commotion that claimed many lives. Later, with the 1915 events and the deportation law, the non-Muslim community of Üsküdar began to abandon their homes, even though the law did not include them in forced migration. Minority immigration grew much more in the following republic years. Most of the Greek, Armenian, and Jewish residents of Üsküdar emigrated, particularly in the wake of September 6–7, 1955. On

the other hand, Muslim Turks, particularly from the Black Sea region, continued to take the place the old inhabitants left.

4.2.3 Identity change of Üsküdar

Üsküdar is the oldest Turkish settlement in Istanbul; it was taken by the Ottomans in the Pelekanon War in 1329, before the conquest of Istanbul; therefore, it was a special place preferred by Muslim people like the Eyüp (Kuban, 2004, p.224). It was one of the regions where the Islamic identity had come forward. However, besides its Islamic identity, Üsküdar also contained many non-Muslim settlements. The non-Muslim neighborhoods of Üsküdar are mainly located in the periphery of the district, lined up on the shores of the Bosphorus. Kuzguncuk, Beylerbeyi, Çengelköy, and Kandilli are the Bosphorus coastal settlements where once the non-Muslims predominantly lived. Many regions of Üsküdar are reflected in Turkish novels as a place of escape, refuge, and peace, with its peaceful corners of mosques, curved streets, multicultural structure, and natural beauties (Kula, 2021, p.181). Edmondo de Amicis (2009, p.331), who came to Istanbul in 1874, also mentions the difference of Üsküdar compared to the other regions of the city: “Here (Üsküdar) is a completely different Istanbul; less majestic than the city of seven hills, but much more lively and cheerful. It is like a provincial, with vineyards and gardens everywhere.” With its natural beauties, Üsküdar was a popular *seyir* (scenery) and *sayfiye* (summer resort) place. According to Minister of Fisheries Ali Rıza Bey, the Büyük Çamlıca district of Üsküdar was famous as a cruising spot, and people used to come here, especially on Sundays, and drive around Bağlarbaşı and Maşatlık (Ali Rıza, 2011, p. 120).

While Beyoğlu became the center of the Westernization movement that gained momentum in the 19th century, Üsküdar drew attention from the conservatives, who were annoyed by the change. Gerard de Nerval describes Üsküdar in the 19th century as follows: Üsküdar is the shelter of old Muslims who generally see the innovations in Istanbul as a danger, and they believe that European Turkey going to be a victim of Christians soon (Yılmaz, 2017 as cited in de Nerval, 1852/2009). This new identity that Üsküdar has gained is also reflected in the period's novels. While Beyoğlu is portrayed as the center of Western and European life, Üsküdar is treated as a place where

traditional, conservative Turkish life still continues and tries to be preserved (Kula, 2021, p.355).

In the face of Üsküdar's rising conservative Turkish-Muslim identity and the Turkification policies after the proclamation of the republic, Üsküdar's non-Muslim people either chose to migrate to Greece, Armenia, and Israel or limited the places they expressed their culture and religion to their private sphere. According to the website of the Üsküdar Municipality¹⁶, today, the district is known for its devout and conservative residents as well as its mosques, fountains, lodges, and dargahs. On the same website, Üsküdar's culture is described as follows: “Üsküdar is exceptionally rich in terms of culture. A distinct Üsküdar culture has developed over time due to the depth of its historical past. In the heart of Turkish tolerance, this culture demonstrates a cosmopolitan structure.” In other words, the cultural structure of Üsküdar is based on Turkish tolerance, and other cultures are allowed to coexist in this “multicultural” environment as long as Turkish tolerance allows them to. The process of erasing foreign names from the streets, held in larger scales between 1927-34 and continued on smaller scales in the following years, is an indication that this tolerance was not generous enough to allow “other” names on the streets.

4.3 History of Fatih

For this chapter of the study, it is necessary to clarify the boundaries of the Fatih district that this inquiry considers (Figure 4.1). First, the Eminönü region, which is a part of the Fatih district today, gained district status in 1928 and continued to be evaluated as a separate district of Istanbul until 7 March 2008. Since Eminönü district was considered a separate district during the street name changes made between 1927-1934, it is taken into account as a separate region from the Fatih district in this research. Hence, the Eminönü region did not include in the narrative about the historical, urban, demographic, and identity changes experienced in the Fatih district. Similarly, the Eyüp region, which gained its district status in 1936, after the time range of the street name changes covered by this research, Eyüp included and evaluated together with the Fatih.

¹⁶ Üsküdar Municipality's website, under the section of “Sosyal Durum (Social Situation)” <https://www.uskudar.bel.tr/tr/main/pages/sosyal-durum/30>

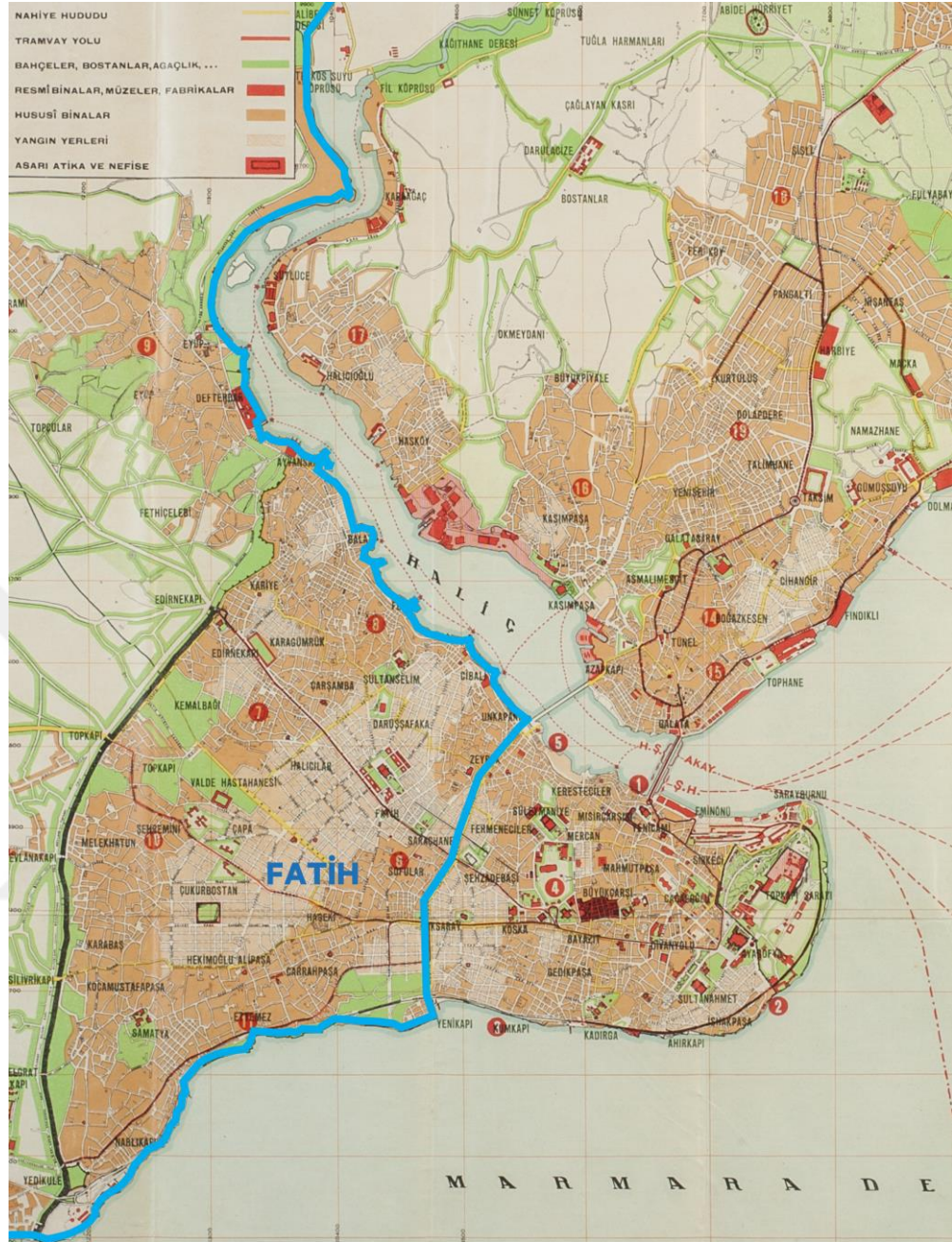


Figure 4.1 The Fatih district borders in 1934 from Istanbul City Guide 1934

Another note about Fatih is that compared to the other three dictations in this research, a complete and all-inclusive history of Fatih has not been adequately studied in the academic literature. The majority of the studies on the Fatih district are on the evaluation of the districts of Fatih separately. This situation shows that a common Fatih identity could not develop compared to the other three regions due to its ever-changing borders and the fact that separate settlements have developed and connected to each

other over time since the Ottoman period, and the Fatih district has a fragmented urban identity and history. For this reason, unlike the other three regions, a narrative based on neighborhoods has been adopted in this part of the study.

4.3.1 Urban development of Fatih

Four of the seven hills that reflect the urban image and identity of the Istanbul's Historic Peninsula are in the Fatih district: Fatih Hill, where Fatih Mosque is located; Yavuz Sultan Selim Hill, where Yavuz Sultan Selim Mosque and Fener Greek Patriarchate are located; Edirnekapı Hill and Kocamustafapaşa Hill, where Tekfur Palace is located (Ministry of Culture and Tourism, 2023). The district starts from the west of the Eminönü region, which is the administrative center within the city walls, and spreads from the shores of the Golden Horn to the interior land and from there to the Marmara coast (Figure 4.1). Samatya is on the Marmara coast of the Fatih district. The neighborhood's name is derived from the Greek name of the place *Psomathia*; and *Psomathia* comes from the Greek word *psammos*, meaning sand, beach (Türker, 2010, p.13). The historical urban texture of the area and its relationship with the sea have started to change in the 19th century due to the fires, such as the 1874 Samatya fire, and the railway line built in Yedikule in 1869 during the reign of Abdülaziz. Later, the Kennedy Caddesi (Kennedy Avenue) coastal road built between 1956-58 took Samatya and its walls 50-60 meters away from the sea in some places (Özgan, 1991). With this project, a particular part of the city walls was destroyed, and this situation negatively affected the picturesque image of the ancient Byzantine walls and the silhouette of the city seen by the Sea of Marmara (Gül, 2009).

Silivrikapı, Sulukule, and Edirnekapı districts are lined up within the walls (*surdibi*) towards the inner parts of the Marmara coast. One of the prominent settlements between the neighborhoods lined up on the city walls, and the Eminönü region is the *merkez* (central) neighborhood of the Fatih district. It takes its name from the Fatih Mosque and complex, which Fatih Sultan Mehmet built in the region after he conquered Istanbul. During the Byzantine period, important structures such as the palaces of Flasilgia and Augusta Pulheria and the cisterns of Arkadius and Modestus were located in the area due to its proximity to the Bozdoğan Aqueduct (Kuban, 1994, pp. 261-263). With the

construction of the Fatih Mosque, the number of madrasahs built in the region increased, and the class of *ulema*¹⁷ who taught and received education in madrasahs settled in the neighborhood.

There is Aksaray on the one side of Fatih's central neighborhood and Karagümrük on the other side. Karagümrük is a neighborhood located south of Edirnekapı, close to the west side of the city walls. It is thought that the name Karagümrük was given as *kara* (land) *gümrük* (custom) after the Gümrük Eminliği (Custom Office), which was established for the control of those entering the city from Edirnekapı, was located here. In the Ottoman era, Karagümrük was close to the madrasahs in Fatih and the main access road to the city wall of Istanbul; therefore, it became a district where mainly the *ulema* reside and where the sect centers and dervish lodges are located. It was a place where infrastructure facilities such as mosques and fountains were built by sultans, politicians, and foundations to encourage people to settle (Ortaylı, 2015).

The Aksaray district, known as Langa during the Byzantine period, takes its name from the hometown of the people who resettled in the region during the Fatih period (Kuban, 1994). Until the 1950s, it was famous for its vegetable gardens, Langa Bostanları. One of the significant places in Aksaray is Et Meydanı (Meat Square), also known as Meydan-ı Lahm. Janissaries used to stay in the rooms built around the area, and the meat brought for them was distributed from the square in the middle of those rooms, so the square was known as the Et Meydanı. Et Meydanı was also the starting point or center of the infamous janissary revolts (Destanoğlu, 2022). During the 1855 and 1911 Aksaray fires, the old urban texture of the region was severely damaged.

After crossing the shores of the Golden Horn in the Eminönü region of the historical peninsula, one will reach the Fatih's Golden Horn settlements: Cibali, Fener, Balat, and Ayvansaray. According to the Balıkhane Nazırı (Minister of Fisheries) Ali Rıza Bey, women from the surrounding people who could not go to famous *sayfiye* Kağthane would go down to the squares of Fener, Ayakapisi, and Cibali piers with their children. The beaches around here were always full of trash. They would sit on the stones, poles,

¹⁷ Educated religious scholars in Muslim countries.

and soil to watch the view and buy stale berries from the cheap vendors nearby. For this reason, these areas were called “Bitli Kağıthane” (Lousy Kağıthane) among the people (Ali Rıza, 2011, p. 116). The fires that broke out frequently in the vicinity, especially the 1861 Fener, 1866 Balat, and 1918 Cibali & Altımermer fires, and the reconstruction works that took place after them have considerably changed the urban texture.

Fener was known for being the most prominent Greek settlement in Istanbul until the second half of the 20th century. With the Patriarchate being moved here, it became an important center for Orthodox Greeks. As in other neighborhoods of Istanbul, the settlement was based on ethnic and religious separation, not class. Next to the aristocratic Greek families’ stone houses bearing the effects of the 17th-century Renaissance, there were lower-class families’ wooden apartments, known as *yahudhane* in Balat (Ortaylı, 2015). Today, very few of these houses that once belonged to two different classes have remained dilapidated. The buildings that survived Fener's fires could not survive the demolition due to road widening works (Deleon, 1991).

A large part of the Fatih district remains inside the Byzantine walls. The most significant settlement outside the city walls is the Eyüp. The region, was a hunting ground in the Byzantine period, with the discovery of Eyup Ensari's tomb during the conquest of Istanbul and the construction of a memorial tomb, Eyüp Mosque, and its complex, the region started to develop (Bayrak, 2003). Eyüp is one of the three administrative regions of Istanbul, *Bilad-ı Selase*, located outside of Dersaadet. In the 18th century, Eyüp became a consumption and entertainment center besides being a religious place; sultan's and pasha's mansions were located along with lodges (Ortaylı, 2015). According to Balıkhane Nazırı Ali Rıza Bey, Eyüp was one of the desired recreation areas in the Golden Horn. When the weather started to warm in the spring, people would go there; while women played games and chatted in the garden of the tomb, men ate at Eyüp's famous kebab and creamer shops; and for children, one of the most attractive aspects of Eyüp was its famous toy shops (Ali Rıza, 2011). The most important event that took place in the Eyüp was the *kılıç kuşanma* (sword-wearing) ceremonies, which can be described as the coronation ceremony of the Ottoman sultans. For this ceremony, the new sultan would come to Eyüp by sea and don the sword that

once belonged to the caliph Hz. Osman, and then return from Edirnekapı to Divanyolu among the applause of the people (İnalcık, 2019, p. 415).

At the beginning of the 19th century, the general urban texture of the Fatih district consisted of wooden and a small number of masonry structures built rather closely to each other. Because the houses were built very close and made of wood, which is suitable for the rapid spread of fire, these places experienced conflagrations such as 1855 Aksaray, 1861 Fener, 1866 Balat, 1874 Samatya, 1908 Çırçır, 1911 Aksaray, 1918 Cibali & Altımermer and 1919 Edirnekapı. The fires turned into an opportunity for the municipality, which was trying to modernize the city in the 19th century. Many new layout plans have been prepared for these places, and new wider, and more interconnected street patterns have been designed. The grid plan designed by Luigi Storari for the Aksaray region after the 1855 Aksaray fire became a turning point in Istanbul's urban design (Demir, 2020). The Italian engineer later applied the grid planning model in Fatih's other fire ruined areas as well: Balat, Samatya, and Salma Tomruk (Çelik, 1990).

The demolitions and changes made in the name of the modernization of the city in the historical peninsula have been subjected to various criticisms. For example, Architect Kemaleddin criticizes what was done in an article that he wrote to *Türk Yurdu* in 1913 as follows:

Poor Istanbul, great and ancient Istanbul! Those thousands of thousands of thousands of people who are incapable of appreciating the historical value and the importance of the thousands of art and artifacts that you are trying to protect within your ruined walls, destroying your historical value, your precious civilization, which was created by the ingenious works of our ancestors, and who have always succeeded in making you the only city in the world with such a sacred, national and scholarly knowledge. You tremble against the senseless and soulless European imitators who trample, smash and destroy the tombs and graves of your dead. With your majestic domes and minarets reaching the sky, you curse those who do not have the ability to appreciate and see your holiness by asking Allah for help, right? Poor Istanbul! The most magnificent city of Islam! The most precious and most important part of the world! Since we do not have enough money to make you look like Austria's Vienna, they try to make you look like Romania's Bucharest by tearing down the sacred, cutting down the centuries-old trees, and breaking the

bones of the dead. They will bury the wreckage under the copious, ugly, long, dreary roads they want to make! So that electrical tram engineers can build railroads and transports things more easily and cheaply! (Ayvazoğlu, 2003 as cited in Kemaleddin, 1913)

4.3.2 Fatih's demographics: changes and conflicts

The Fatih districts's settlement in the areas within the city walls dates back to the Byzantine period, after the conquest of Istanbul II. Mehmet implemented the policy of forced migration and resettlement in order to transform Istanbul into the capital city of the world empire, which he intended to establish, and settled those coming from Rumelia and Anatolia in various districts to revitalize the city. During the Fatih period, many people came from different places and established neighborhoods bearing the names of the places they came from. According to Evliya Çelebi, those who came from Karaman and Konya went to Büyük Karaman in Fatih; the ones from Aksaray went to Aksaray; the ones from Bursa went to Eyüp; the ones from Çarşamba went to Çarşamba at Sultan Selim neighborhood; the ones from Crimea went to Şehremini; the ones from Eğirdir went to Eğri Kapı; Albanians went to Silivrikapı; Trabzon residents went to Beyazıt and Skopje residents were settled in Skopje quarter (Bayrak, 2003, p. 69 as cited in Çelebi 1848/1999).

In Istanbul, while the Muslim population in Istanbul mainly lived in the center of the city and the inner parts of the coast, non-systemic groups such as non-Muslim minorities and singles lived in the periphery. Although there was not much difference in class in the districts of Istanbul, the spatial segregation was mainly based on religious-ethnic differences. In the Fatih district, Fener, Balat, and Samatya were the neighborhoods where the non-Muslim population of Fatih predominantly lived. The gypsy population was the residents of Ayvansaray's Lonca neighborhood and Sulukule region. While there were Gypsies of Greek-Orthodox faith in Istanbul, the groups living in Sulukule and Lonca were Muslim Gypsies (Ortaylı, 2015). In the Fatih district, Aksaray, Zeyrek, Çarşamba, Karagümrük, Atikali, Eyüp, and the central neighborhood of Fatih were the neighborhoods where the Muslim population mainly lived.

After the conquest of Istanbul, II. Mehmet declared an edict that said he would give the Orthodox community rights to worship freely, own property, and give education in their

own language to return those who left the city after the conquest and to ensure that the capital regained its former importance; hence, some of the old Byzantines returned in groups, and some of these people settled in Fener (Özbilge, 2009). Until the embassies were established in Beyoğlu in the 16th century, the Venetian embassy was in a mansion in Fener. In addition to being the ecumenical patriarchate and the spiritual center of the Orthodox, Fener was a vital district where the most critical foreign officials of the state, translators, and the Greek aristocracy lived until the Greek uprising against the Ottoman in the 19th century. After the Greek independence uprising, the Ottoman administration held the Patriarch Gregory V, who was the head of the Orthodox people, and some of the Greeks from Fener, who were thought to have led and supported the uprising, and hanged (Hacısalıhoğlu, 2011, p. 69). After all this, due to the increasing suspicion against the Greek aristocracy, the jobs of civil servants and translators were started to be given to Muslims.

About a hundred poor Jewish families from the Macedonian city of Castoria resettled in Balat, another district in Fatih, where the non-Muslim population lived predominantly, in order to increase trade and movement during the Fatih period (Özbilge, 2009). After the Ayazmakapı conglomerate in 1660, almost all of the wooden houses called *yahudhane* in Tahtakale, Bahçekapı, Yemiş İskelesi and Balıkpazarı regions in Eminönü were destroyed; after the fire IV. Mehmed's mother, Hatice Turhan Sultan, wanted the Yeni Cami (New Mosque) complex and the Spice Bazaar to be built for the reconstruction of the ruined area; therefore, the majority of Jewish families were resettled in the Balat and Hasköy since non-Muslims could not live near a mosque in the Ottoman Empire (Özbilge, 2009). From the 16th century to the middle of the 20th century, the majority of the inhabitants of Balat were Jews, but there were also Armenian groups.

Samatya was the district where most Armenians lived in Fatih. Samatya was a place where Greeks from Karaman and some Jewish groups lived in and around Imrahor before the Armenians were forced to settle in the Ottoman period; later, it became a predominantly Armenian and Greek Orthodox minority neighborhood (Gündoğan, 2011). The Greek population in the neighborhood migrated to a large extent after the

events of 6-7 September and the Turkish-Greek problems experienced due to Cyprus in the 20th century. Today, a small number of Istanbul and Anatolian Armenians, Anatolian Turks, and Kurdish immigrants live in the region of Samatya.

According to the 1882 census, the population of Fatih¹⁸ consisted of %64,8 Muslim and %35,2 non-Muslim people. Table 4.3 shows the population distribution in Fatih. Data in Table 4.3 is taken from Kemal Karpat's (2010) *Osmanlı Nüfusu 1830-1924 (Ottoman Population 1830-1914)*.

Explanation	Quantity	Percentage
Total Population of Fatih in 1882	123.193	-
Muslim Population in Fatih	79.826	%64,8 of Total Population of Fatih
Greek Population in Fatih	19.741	%16 of Total Population of Fatih
Armenian Population in Fatih	14.158	%11,5 of Total Population of Fatih
Jewish Population in Fatih	7.980	%6,5 of Total Population of Fatih
Bulgarian Population in Fatih	1.252	%1 of Total Population of Fatih
Non-Muslim Population in Fatih	43.367	%35,2 of Total Population of Fatih

Table 4.3 Fatih Demographics

In the 19th century, industrialization caused relatively well-off people to move to cleaner and calmer neighborhoods in Golden Horn. The residents of the region who are in good condition start to migrate, first to the vicinity of Galata and then to other places such as Kurtuluş, Pangaltı, Şişli, Ortaköy, and Kadıköy. Thus, places such as Cibali, Fener, Balat, and Ayvansaray underwent a significant change at the beginning of the 20th century. Later, many non-Muslims, who lost their trust in the state due to policies such as the Wealth Tax against non-Muslims and horrific events such as September 6-7 that threatened their security, migrated to Greece, Armenia, and Israel. Immigrants from different parts of Anatolia replaced the places of these people. Workers coming from Anatolia to work in the factories and new industrial areas in the Golden Horn settled in these regions and established shantytowns.

Today, the Fatih district is facing a new wave of immigration. Some refugees who escaped from the civil wars in the Middle East region, Syrians in particular, came to

¹⁸ The census data classified as Eski Şehir (the Old City) includes the Beyazıt, Fatih and Cerrahpaşa regions. For this research, the data of Fatih and Cerrahpaşa regions, which are included in the Fatih districts' borders, were used.

Istanbul, and some settled in the Fatih district. 6.45% of the total 476,860 Syrian population resides in Fatih; according to the proportional distribution of the Syrian population in Istanbul, 7.33% of this population lives in Fatih, respectively (Çöze, 2022). In addition to Syrians, the cosmopolit district is also preferred by Georgian, Turkmenistani, Crimean, Moldavian and African immigrants who have come to Istanbul to work (Gülenaz & Koca, 2018, p. 125).

4.3.3 Identity change of Fatih

Most of the madrasahs that made Istanbul a center of Islamic scholarship were in the Fatih district, mainly around Fatih Mosque (Kütükoğlu, 1977, p. 283). The central neighborhood of Fatih and Karagümrük were where the *ulema* class mostly lived due to their proximity to these madrasahs. Another important religious center outside the city walls was Eyüp. While the coastal areas of Fatih contained predominantly non-Muslims, Muslim quarters in the interior land stood out with their religious identity. Fatih district had a different identity from Galata and Pera on the opposite shore of the Golden Horn. Edmondo de Amicis (2009, p.37) describes the difference between the two sides of the Golden Horn with these words:

To see the people of Istanbul, it is necessary to go to the quarter-mile-long bridge, perched on a pontoon, that stretches from the head of Galata to the opposite shore of the Golden Horn, to the great Valide Sultan mosque. Both coasts are in Europe, but the bridge connects Europe to Asia. It can be said that only the land is European in Istanbul (the region inside the city walls); even the small Christian quarters have an Asian character. The Golden Horn resembles a river but separates the two worlds like an ocean. The news circulating on the opposite shore comes only in a disjointed and incomprehensible way, like a distant axis; the fame of the greatest men and greatest events of the West remains in front of these handfuls of waters as if it were a wall that is a dream to capture. Not a single idea passes over that bridge, not even once in ten years.

In the 18th century, the Golden Horn settlements of Fatih and Eyüp gained popularity as a *sayfiye* (summer resort). In the 19th century, factories and military barracks replaced palaces, mansions, and gardens built in the 18th century. From the 19th century to the 1960s, factories were concentrated in Eminönü, Fatih, and Eyüp regions (Kuban, 2004, p. 349). These factories created a new face of Istanbul as symbols of the modernization

and industrialization efforts. This new face of the city has caused the irreversible erasure of the old one. Balıkhane Nazırı (Minister of Fisheries) Ali Rıza Bey comments on the change that occurred:

The Golden Horn used to be a place loved by both the upper class and the public. In order to get an idea of the beauty of these places, it is necessary to think of the palaces, mansions, gardens, fountains, and lalazars located on both sides of the shore towards the interior, starting from the Ayvansaray and Hasköy coasts. It is hard not to be sad when you think of the current state of the Golden Horn compared to the beauty of those times. (Ali Rıza, 2011, p. 102)

With the region's industrialization, the migration of the wealthy classes living in the region to the opposite shore of the Golden Horn began. People who came from Anatolia and Rumeli and those who worked in the established factories in the region settled in the houses the old inhabitants left. Slum neighborhoods started to form around semi-industrial facilities such as workshops and shipyards in Fatih and Eyüp (Ortaylı, 2015).

Today, Fatih district is one of the districts where refugees who came to Turkey after the Syrian civil war mostly reside in Istanbul. They are thought to prefer Fatih because of its relatively low rental prices compared to other parts of Istanbul and the frequency of workshops they can work on in the region. In an interview with the headman of Kemalpaşa Neighborhood, during Şafak Çöze's research on the identity change that took place with the settling of immigrants in Fatih in 2021, the headman mentioned that instead of Turkish-written signs, Arabic-written signs started to dominate urban space, and even that some streets are filled with Arabic signs (Çöze, 2021, p.118). The headman's comment points out the link between the names and signs people encounter in their daily lives and the identity of the place.

4.4 History of Adalar (Prince Islands)

4.4.1 Urban development of Adalar

Prince Islands are archipelagos of nine islands located close to the coast of the Asian continent in the Sea of Marmara. They are known as Adalar (Islands) in Turkish. On four of the nine islands, there were significant settlements between 1927 and 1934. This

study focuses on the urbanization, history, demographics, and identity change of these four islands: Büyükada (Prinkipo), Heybeliada (Halki), Burgazada (Antigoni), and Kınalıada (Proti). The other five islands which did not have a substantial number of settlements in 1927-34 are Sedefadası (Antirovithos), Kaşıkadası (Pita), Tavşanadası (Neandros), Yassıada (Plati), and Sivriada (Oxia).

The archipelago was known for the presence of monks' monasteries and the emperors and empresses who were exiled to these monasteries during the Byzantine period. Adalar, which remained unprotected outside the walls of Istanbul, has been destroyed in various sieges over the centuries. Adalar did not suffer from significant damage during their time under Ottoman rule until Kınalıada was bombarded by the British Navy fleet led by Sir John Duckworth for eleven days before crossing to Çanakkale in 1807 (Freely, 2007).

Büyükada, the largest one in terms of surface area and population among the other islands in the archipelago, was conquered by the Byzantine Emperor II in 569. It was known as Megale (big) until II. Justin settled down; after the emperor moved in, the island was named Prinko, which means the island of the prince (Freely, 2007). Hence the archipelago started to be called the Prince Islands. Among the islands, the closest one to Istanbul is Kınalıada. Its Turkish name, *Kınalı* (hennaed) *ada* (island), comes from the color of the sandstone cliffs standing perpendicular to the sea in the east of the island. The island is also called Proti by the Greeks, which means the first because it is the closest island to the city (Freely, 2007). Burgazada, which is the third largest island in terms of surface area, takes second place in terms of proximity to the city. The Turkish name of the island, which started to be called Antigoni in the Byzantine period and is still used by the Greeks, was formed by the metamorphosis of the Greek word *pyrgos*, which means tower, according to Evliya Çelebi. Çelebi claims that this name comes from the watchtower on the top of the island (Freely, 2007). Heybeliada, the second largest island among them, was named Halki, or copper in Greek, by the Greeks. This name comes from the copper mines that were operated on the island in ancient times; The Turkish name *Heybeli* (saddlebag) *ada* (island) is given because of the geographical structure of the island, which resembles a saddlebag (Freely, 2007).

The Greek and Turkish names of the other islands, where there is little or no settlement, are also given due to their geographical shapes or characteristics. These names are *Oxia/Sivri* (pointed) *ada* (island); *Plati/Yassı* (flat) *ada* (island). *Yassıada* is also known as *Hayırsız* (no good) because it was the place of trials and executions that occurred after the 1960 military coup in Turkey. *Kaşık* (spoon) island was named *Pita* (a piece of bread), *Sedef* (mother of pearl) island *Antirovithos*, and *Tavşan* (rabbit) island named *Neandros* by the Greeks. In 1910, stray dogs in Istanbul collected from the streets and abounded in *Tavşanadası* to die by the municipality, since then *Tavşanadası* also started to be called *Köpekler* (dogs) and *Hayırsız* (no good) island.

The built environment in Adalar was limited to simple residential settlements, churches, monasteries, some Byzantine ruins, military and early industrial structures, and piers until the 16th century (Freely, 2007). It started to gain popularity as a *sayfiye* (summer resort) in the 18th century. With the start and regularization of ferry services from Istanbul to Adalar, the number of excursionists and vacationers in the region increased. As a result of this, there was also an increase in the number of hotels, summer houses, and mansions on the islands. Halki Palas Hotel in Heybeliada is one of the landmarks built at this time. In 1867, Adalar became a district of Istanbul. After the 1894 earthquake, reconstruction works were carried out in Adalar. The revival of the islands continued until the First World War.

The stagnation experienced in Istanbul, with the declaration of Ankara as the capital city of the Turkish Republic, in the first years of the Republic also affected Adalar, a region predominantly inhabited by non-Muslims. In the following years, the region was re-discovered as a *sayfiye* by the Republican elite. The summer mansion belonging to the first prime minister and second President İsmet İnönü, which serves as a museum today, is located on Heybeliada. In the early 1940s, the number of beaches, restaurants, and casinos increased; In accordance with the architectural spirit of the period, villas in the modernist style began to emerge during the Early Republican era (Freely, 2013).

The landmarks that shape the silhouettes of Adalar are usually churches, monasteries, and schools. The Greek Orphanage, the Christos Monastery, the Panagia Church, the Hagia Dimitri Church in Büyükada; the Greek Orthodox Seminary, the former Greek Commercial High School, the former Naval School, currently used as the Naval High School, the Baptist John Monastery, the Church of St. Nicholas in Heybeliada; the Aya Yani Church, the Aya Yorgi Church, the Hristos Monastery in Burgazada; the Transformation Monastery and the Surp Krikor Lusavonic Church in Kınalıada can be given as examples of significant structures in Adalar. On the other hand, the first mosque, Bahriye Mektebi Cami (the Navy School Mosque), built in Adalar, was built by II. Mahmut in 1828 in Heybeliada after the establishment of the Bahriye Kışlası (Navy Barracks) here (Türker, 2003). In Büyükada, II. Hamidiye Mosque was first built by II. Abdulhamid in 1895 upon the increase in the Muslim population on the island. In Burgazada and Kınalıada, mosques were built for the first time in 1954 and 1956, respectively, after the Republic.

Due to the distance from Istanbul's main city center, Adalar's problems with water and electricity were only resolved in the 1950s (Freely, 2013). In 1984, Büyükada, Heybeliada, Burgazada, Kınalıada, and Sedef Island were determined as protected areas. Transportation with motor vehicles is not allowed on Adalar. Until recently, transportation was provided by *faytons* (horse-driven carriages) in Büyükada, Heybeliada, and Burgazada. As a result of the long struggle of animal rights organizations, *faytons* were banned, and transportation started to be made by electric vehicles. Transportation in Kınalıada is done on foot or by vehicles such as bicycles.

4.4.2 Adalar's demographics: changes and conflicts

Since the Byzantine period, Adalar have been one of the settlements where the non-Muslim population lived to a large extent. Until the last period of the Ottoman Empire, Greek fishermen, sailors, and their families lived in Büyükada, Heybeliada, and Burgazada, and Armenians mainly lived in Kınalıada (Freely, 2007). As Adalar gained popularity as a *sayfiye* in the 18th and 19th centuries, and the transportation from Istanbul to Adalar began to be provided regularly by small steamships, the Turkish and Jewish populations began to increase. Until transportation to Adalar became more

accessible and regular, people in Adalar lived in a limited area and partially closed economic order (Türker, 2003). The region attracted the attention of the non-Muslim bourgeoisie, who were allowed to own land and property after the Tanzimat and Islahat *Fermanları* (edicts); they started to build wooden and masonry mansions in Adalar to be used in the summer months (Türker, 2003).

According to the 1914 census, the population of Adalar consisted of %12,6 Muslim and %87,4 non-Muslim people. The Greeks constitute the majority of the non-Muslim population living in Adalar. Compared to other parts of Istanbul, fewer people live in Adalar due to its limited area and its distance from the city. The census data obtained belong to the people who live on Adalar permanently, both in summer and winter. The seasonal population density may differ from the official data since Adalar were a popular *sayfiye* (summer resort) at the time of the census, and the summer houses of many wealthy bourgeoisie and bureaucrats were located here. Table 4.4 shows the population distribution in Adalar and Istanbul. Data in Table 4.4 is taken from Kemal Karpat's (2010) *Osmanlı Nüfusu 1830-1924 (Ottoman Population 1830-1914)*.

Explanation	Quantity	Percentage
Total Population of Istanbul in 1914	909.978	
Total Population of Adalar in 1914	12.580	%1,4 of Total Population of Istanbul
Greek Population in Adalar*	8.730	%69,4 of Total Population in Adalar
Muslim Population in Adalar	1.586	%12,6 of Total Population in Adalar
Serb Population in Adalar	1467	%11,7 of Total Population in Adalar
Armenian Population in Adalar*	652	%5,2 of Total Population in Adalar
Jewish Population in Adalar	79	%0,6 of Total Population in Adalar
Chaldean Population in Adalar	47	%0,4 of Total Population in Adalar
Non-Muslim Population in Adalar	10.994	%3,15 of Total Non-Muslim Population of Istanbul

*both Catholic and Orthodox

Table 4.4 Adalar Demographics in 1914

Gustave Schlumberger (2016) describes Adalar as the pride of the Greeks in *Les Iles des Princes*. “Naples has Capri and Ischia. Constantinople has the Prince Islands. As proud as Neapolitans may be about the jewels that adorn their bays, this is not as much as Pera's Greeks' pride for their impressive Prince Islands, places of harmony and pleasure evoking the enchanting silhouettes at the entrance to the Sea of Marmara.”

Even though it was under the rule of two different empires over the centuries, as Schlumberger explained in 1884, the actual owner of Adalar was the Greeks who lived on them all these times; therefore, the people who were most proud of their beauty were them. The number of Greeks, who were 69.4% of the population of Adalar in 1914, tended to decrease in the years when the First World War and the Allied Powers occupied Istanbul. Even though the Population Exchange, which entered into force with the Treaty of Lausanne signed after the Turkish War of Independence, does not include the population living in Adalar, the conflicts with their Muslim Turkish neighbors during the occupation times pushed them to migrate to Greece. Akilas Millas describes what happened in Heybeliada during the occupation days of Istanbul as follows:

The Greeks of Halki flocked to the Greek battleships anchored off the shores of the Ottoman Naval School and could not believe their eyes when they saw the blue and white Greek flag, whose shadow was reflected in the Sea of Marmara. Some went even further, kissing these ships or stroking their cold metal hulls. Some of them brought the family heirloom icons and crosses from their homes as gifts to the Greek sailors, hoping they would protect them. The Greek sailors who landed were greeted with cheers at the island's coffeehouses and easily mingled with the playful Greek girls of the *Kuyu Mahallesi* (Well Neighborhood). Greek naval officers and commanders couldn't help but attend the dinner and tea parties of the island's rich and ostentatious Greek houses. (Türker, 2003)

According to Orhan Türker, Greek families were also inviting young Greek officers to their homes to find suitable husbands for their daughters. Their Turkish neighbors perceived the welcome and hospitality of the Greeks to the Greek occupation forces as inviting the enemy to a feast at home (Türker, 2003). All this resulted in the emigration of Greeks, who were perceived as traitors to their Turkish Muslim neighbors, with the end of the War of Independence.

After the 1942 Wealth Tax, the events of September 6-7, 1955, and the military and political conflicts between the Turks and Greeks in Cyprus in 1964 and 1974, the non-Muslim population in Adalar decreased significantly. Today, Turks constitute the majority of the population of Adalar. According to John Freely (2007), Büyükada's population of 6,500 annually, reaching 40,000 in summer, includes 50 resident Greeks

and around 300 Greek residents in summer. Similarly, the average population of Heybeliada during the year is 5,500, and around 30,000 in summer; The number of Greeks in this population is 25 in winter and 200 in summer. On the other hand, one or two Greeks reside in Kınalıada throughout the year, and approximately 100 Greeks during the summer months. Armenians constitute a significant part of the minority population of Kınalıada.

4.4.3 Identity change of Adalar

During the Byzantine period, Adalar were known as a place of exile with its monasteries and the emperors and empresses exiled to these monasteries. One of the famous high-ranking exiles of Adalar came during the Republic period. Leon Trotsky came to Istanbul after his exile from Russia and lived in Büyükada between 1929-1933. Over time, the islands have turned into a *sayfiye* (summer resort) where people come and stay voluntarily. During the Ottoman period, it was a region inhabited mainly by fishermen, sailors and their families, monks, and clergy living in monasteries. Later, with the large schools established in Adalar, the population increased, and it was discovered as a summer resort by the bourgeoisie and bureaucrats living in Istanbul. Since the beginning of the 20th century, the non-Muslim population started to migrate with political events, and the Turkish bourgeoisie and the Republican elite took their place. Anadolu Club, which was opened in Büyükada, has also been a place of retreat and inspiration for artists and writers. The club was first established by the English lawyer Leon Pearce in 1906, and after changing hands and names several times, in 1937, by order of Atatürk, it was transformed into the Büyükada branch of the Anadolu Club in Ankara. It has become a favorite place of the Republican elite, where important foreign guests were also hosted. Adalar have also been a place of retreat and inspiration for artists and writers. For example, Adalar, especially Burgazada, where his house is located, occupies an essential place in Sait Faik Abasıyanık's writings.

As a place where the non-Muslim population formed a core place in the population, Adalar has been one of the places where the Turkification policies, which gained momentum since the early years of the republic, were effective. The use of the names of the islands given by the Greeks was discontinued, and Turkish names began to be used.

Along with the names of the islands and the names given to the hills of the islands were changed to Turkish names. Changing the name of Hagios Georgios (Saint Georgios) Hill to Yüce Tepe (Supreme Hill) in Büyükada, Papaz Dağı (Pastor Mountain) to Umut Tepe (Hope Hill) in Heybeliada, Hristos Hill to Bayraktepe (Flag Hill) in Burgazada are examples of this situation. The name changes were not limited to the names of the hills, the names of the neighborhoods and streets were also changed, and Turkish names were given. With these changes, the dominant Greek identity of Adalar was tried to be erased.

One of the important political events in the history of Adalar is the trials in Yassıada held in the courts established after the May 27, 1960 coup in Turkey. After these trials and the death sentences at the end, the island started to be known as Hayırsızada (no good island) among the people. In 2013, the name of the island was changed to *Demokrasi ve Özgürlükler Adası* (the Island of Democracy and Freedoms) by the decision of the Istanbul Municipality Council, and the building where the trials were held was turned into a museum.

Today, as in the past, Adalar is one of the areas that gain attention from summer vacationers and tourists. According to the data available on the Adalar Municipality website¹⁹, the resident population of Adalar in 2021 was 16,372; and in the summer season, the population of Adalar increases almost ten times.

In the studies and the books about Adalar, the connection of Adalar with non-Muslims, especially with the Greek identity, is frequently mentioned. This situation shows that the Greek identity, which formed the core of Adalar's identity even before the Ottoman domination, cannot be ignored and cannot be erased from the collective memory completely, even though the majority of the population living in Adalar today is Muslim-Turkish people and the names of its former inhabitants have been largely erased from the public sphere, except for the names of churches and monasteries.

¹⁹ <http://www.adalar.bel.tr/ilcemiz-sayfasi/nufus.html>



5. STREET NAME CHANGES BETWEEN 1927 AND 1934 IN ISTANBUL

The political narrative in Turkey for the majority of the 20th century was that Turks needed to break free from their burden and start again by severing their ties with Ottoman history to be a credible competitor in the contemporary world (Kasaba, 1997, p.15). This mindset influenced the decisions on urban space. The Turkish nation-state viewed urban space as a way of an outward manifestation of cultural modernity (Gül, 2009). The government featured new planning initiatives, which altered the urban environment by considering the economy and society as well as geography. In order to impose the new purified Turkish language of the secular republic, street names and the names of public spaces were changed. The old names were signs of the Ottoman past. Renaming the streets imposed the rewritten past in the urban landscape for future generations.

According to the news about the street name changes carried out between 1927-1934 (Figure 5.1), duplicate names and foreign names that are thought to be incompatible with Turkish history, language, and customs were changed. The names of people who have given their efforts to Turkish literature, music, and the country, and names of war heroes and martyrs have been given to the streets. The names of the foreign-named passage streets could not be changed as they were the names of the buildings such as Frederiç Geçidi (Frederic Passage), Falario Geçidi (Falario Passage), and Haçopolo Han Geçidi (Hacopulo Passage) in Beyoğlu. The foreign names of people like Pierre Loti and Claude Farrère, who were seen as friend-of-Turks persons, were also preserved. Even it was seen that the street that intersects with the two streets with these two names in Fatih was named Dostluk Yurdu Sokak (Friendship Land Street), and this situation was evaluated to reference nation's history and identity. In addition, some of the names changed to more catchy and easily pronounced ones. For example, Su Yolu Çıkması (Water Way Dead-end Street) in Üsküdar changed to Sulu Yol Çıkması (Watery Way

Dead-end Street); while there is almost no meaning lose the pronunciation of the street name is slightly changed.

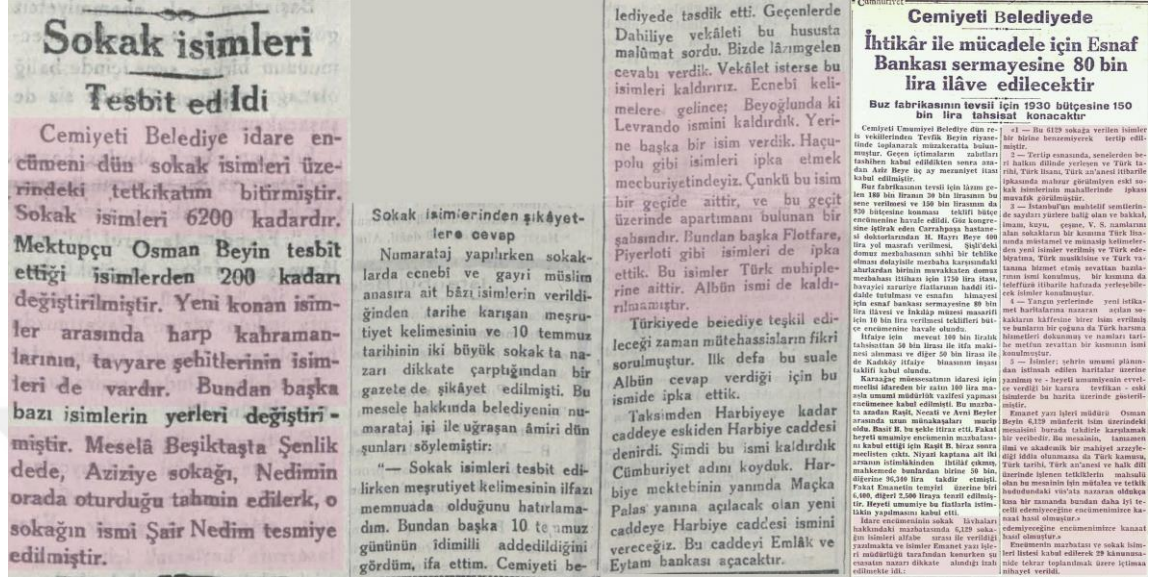


Figure 5.1 On the left: a news article about the street renaming process from *Vakit* (06 January 1930).²⁰ In the middle: a news article about the Municipality’s response to the criticism against street names from *Vakit* (12 February 1931).²¹ On the right: a news article about the factors considered by the municipality during the renaming process from *Cumhuriyet* (19 January 1931).²²

Considering the information given by the municipality in these articles, the following categories have been determined regarding the changes in street names for this research: to replace recurring names, to correct names, directions, and typos, to shorten long names, to avoid confusion, to give more relevant spatial information, to specify, to make it coherent, to change vulgar names, to reference nation’s identity, to delete other identities and on request.

²⁰ “The municipality finished its investigation on street names yesterday. It has been determined that there are about 6200 street names (in Istanbul). Among the names that have been put on the streets are the names of the aviator martyrs and war heroes. In addition, it was presumed that the poet Nedim lived in a street in Beşiktaş, and his name was given to the street where he was thought to live.”

²¹ Regarding the complaints received: “Foreign names such as Levrando in Beyoğlu were changed. However, some foreign names could not be changed since they were the name of the passage streets came from the building they are located in. In addition, the names of Turkish friends such as Pier Loti, Flotfare (Claude Farrère) have been preserved.”

²² “First, streets have been given unique names. Second, the old street names that have been in use for years and settled in the Turkish language have not been changed. Third, hundreds of repetitive names in Istanbul were changed and replaced with new appropriate Turkish names, and the names of people who served Turkish literature, music and the country. Fourth, most of the newly opened streets after the fire are named after people who have contributed to Turkish culture.”

The algorithm in Figure 5.2 is used to determine the primary reason for changing the name of a street. Although the purpose of changing a street name can be grounded on multiple overlapping reasons, the most dominant reason was determined according to this algorithm to avoid confusion while visualizing the data about the changes.

During the classification of repeated name changes, the loss of meaning, the spatial relevance of the newly given names, and whether the same process is applied to other names with similar problems were taken into account. For example, repetitive Cami Sokak (Mosque Street) names and Kilise Sokak (Church Street) faced different attitudes during renaming. While Mosque Streets made it unique by giving the full name of the mosque or adding the name of the neighborhood, for Church Streets, the word “church” was removed entirely, and new unrelated names were given. Therefore, the changes similar to Cami Sokak (Mosque Sokak) were classified as replacing recurring names, while the changes like Kilise Sokak (Church Street) were determined as deleting non-national names.

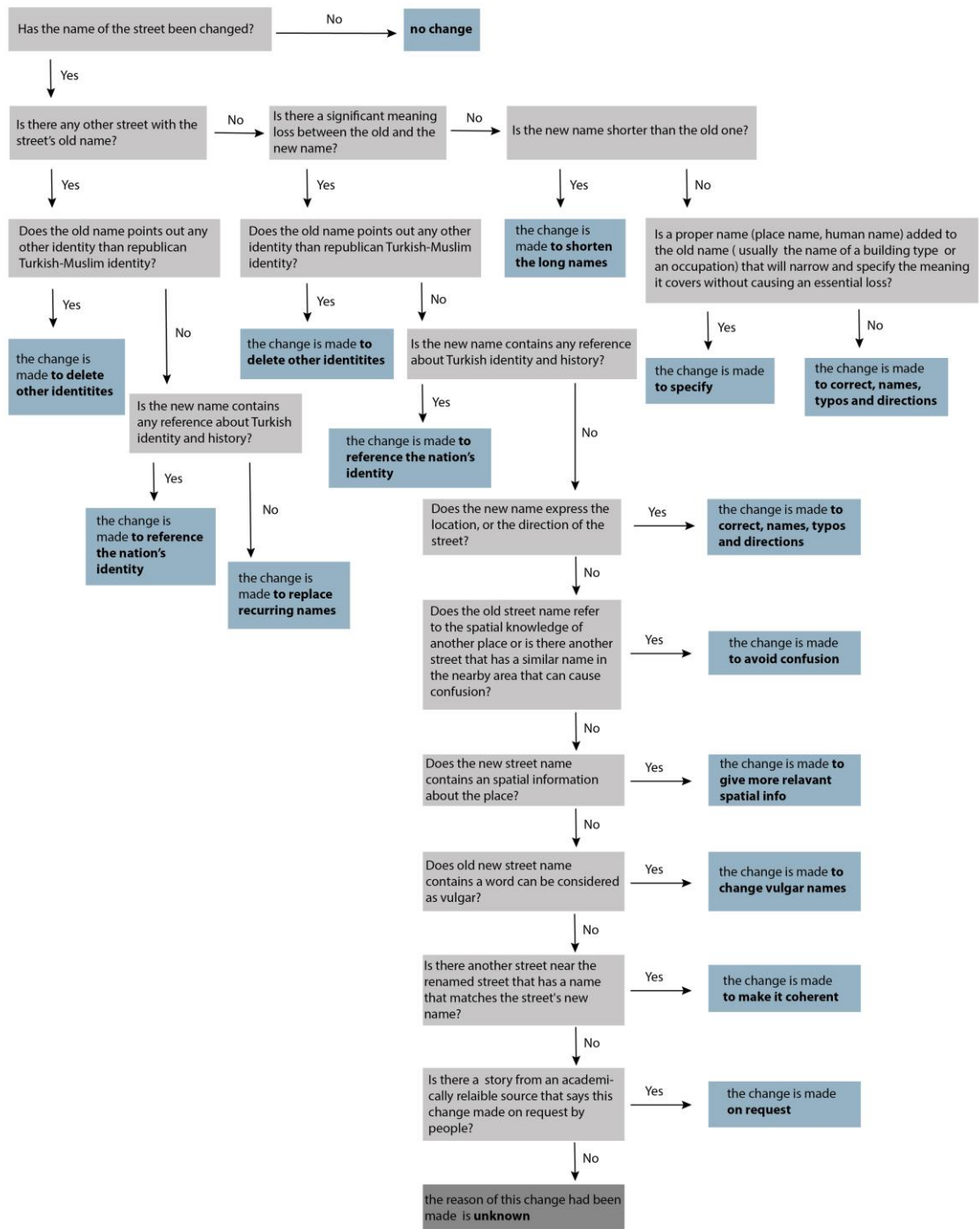


Figure 5.2 Classification Algorithm for Street Name Changes

The meaning loss was the central fact that was considered during the classification of the changes for shortening long names and correcting names, directions, and typos. If there is a correlation between the old name of the street and the new name, such as a person's real name and their well-known nickname, such as the change of Kara Mustafa

Paşa Caddesi (Black Mustafa Pasha Avenue) to Kemankeş Caddesi (Kemankeş Avenue) in Beyoğlu, this change was evaluated as to correct names. Changes made to facilitate pronunciation and increase the memorability of the name with minimum loss of meaning were also classified under this category. If a word was removed from a non-repetitive street name without causing a significant meaning loss, this change was considered made to shorten long street names, such as the change of Hacı Şevket Bey Sokak (Mister Hadji Şevket Street) to Hacı Şevket Sokak (Hadji Şevket Street) in Üsküdar. Even if the name of the street is repetitive, if a street's name was changed with a name that contains a reference to national history and identity, this situation was evaluated as a change to reference national history and identity because any other name could be given instead of a name contains a national reference.

During the analysis, it was determined that the streets and avenues were not given the same names, so the change related to the streets and avenues with the same name was classified as replacing recurring names. Adding a name of a location or a proper name in order to change the street names that are not repetitive but also not unique in terms of meaning were accepted as changes made to specify. For example, even though there was only one Koşu Yolu Sokak (Running Road Street) in İstanbul, the name of this street was changed to Tophaneli Koşu Yolu Sokak (Tophaneli Running Road Street) by adding a neighborhood name to make the name of the street more specific and unique in terms of the meaning. Replacing the common names that do not indicate any significant information about the street with names that give information about the street was evaluated as changes made to give more relevant spatial information. Changes in street names, which contain the name of a structure that is no longer in use, exists, or was in a state of ruins, were also evaluated to give more relevant information since the change was made to organize spatial information. The change of the name of Sancaktar Camii Sokak (Sancaktar Mosque Street) to Teberdar Sokak (Axeman Street) of the street where Sancaktar Mosque was located in Fatih district, which was in ruins during the earthquake in 1894 and until 1973, can be given as an example to this situation.

It has been observed that if the street names bear the name of another region, neighborhood, or a place specific to another place are changed to avoid confusion. An

example of this is the renaming of the Gizlice Evliya Sokak (Secretly Saint Street) in Galata, which is named after the Shrine of Gizlice Evliya in Üsküdar. Except for the digits (first, second, third etc.) in the name, changing the street names that can be considered repetitive has also been evaluated to avoid confusion. The changes in the names of Birinci Paşa Bakkal Sokak (First Pasha Grocery Sokak), İkinci Bayır Sokak (Second Slope Street), and Söğütlü Üçüncü Sokak (Willow Third Street) are examples of this issue. Changing the name of a dead-end street near another street (or vice versa), whose name has been changed for some other reason, to match the nearby street for no other identifiable reason was classified as to make it coherent. To illustrate, Söğütlü Sokak (Willow Street) and Söğütlü Aralığı (Willow Street Range) were two closely located streets in Beyoğlu; when the name of the Söğütlü Sokak was changed to Sütlü Sokak (Milky Street) because it was repetitive, the name of the Söğütlü Aralığı was changed to Sütlü Aralığı (Milky Street Range), even though it was not a repetitive name. The change occurred to make the names of the streets coherent.

Besides all these reasons, the name of Bursa Sokak (Bursa Street) changed to Ahududu Sokak (Raspberry Street) based on a request made by people from Bursa, a city in Turkey. The reason for this request was not to link with the infamous reputation of Bursa Sokak related to the brothels in the street.²³ It has been seen that the names that have been changed because they were seen as vulgar were generally names that contain the word *meyhane* (tavern). In addition, names such as Cehennem Sokak (Hell Street) and Dar Ağacı Sokak (Gallows Street) were changed because they were vulgar.

The vast majority of name changes were made to change repetitive names. To replace recurring names, 58,6% of the names changed throughout Istanbul took place. The most recurring names in Istanbul can be seen in Table 5.1. As seen from Table 5.1, the street names were related to the spatial information about streets. They usually either contained info about a structure from the street, such as Cami Sokak (Mosque Street), or the location of the street, such as Orta Sokak (Middle Street).

²³ John Freely & Brendan Freely, *Galata, Pera, Beyoğlu: Bir Biyografi*, 2019, YKY: Istanbul

Old Name of the Street	Count of Old Name of the Street
Cami Sokak (Mosque Street)	82
Yeni Sokak (New Street)	72
Mektep Sokak (School Street)	63
Bostan Sokak (Vegetable Garden Street)	53
Çeşme Sokak (Fountain Street)	48
Hamam Sokak (Bath Street)	41
Orta Sokak (Middle Street)	39
Tekke Sokak (Dervish Lodge Street)	35
Firin Sokak (Bakery Street)	31
Değirmen Sokak (Mill Street)	31
Dere Sokak (Creek Street)	31
Kilise Sokak (Church Street)	30
Bakkal Sokak (Grocery Street)	30
Camii Şerif Sokak (Great Mosque Street)	25
Külhan Sokak (Bath Stove Street)	24

Table 5.1 The table of the most recurred names in Istanbul

There are some noteworthy aspects of the modifications made to eliminate non-national names. First, minority proper names like Kirkor, Mişon, and Oskiyan have either been completely deleted or replaced with Turkish proper names like Osman, Ruşen, and Tahsin. Zafer Işık's (2020) *Osmanlı Arşivlerinde Ermeni ve Rum İsimleri Kılavuzu (Guide to Armenian and Greek Names in the Ottoman Archives)* and Nişanyan Adlar (Nişanyan Dictionary of Names) website were used in order to determine the proper names belong to minority groups. Moreover, the new names of the streets that were renamed to delete other identities usually make explicit allusions to Turkish identity, history, and mythology in a way that could be regarded as overcompensating, such as the change of the name of Eleni Sokak (Eleni Street) to Yeniçeri Ağası Sokak (Janissary Agha Street).

Furthermore, it has been noted that the alterations made to erase non-national identities were concentrated on minority identities who left the Ottoman Empire and founded new nation-states. Armenians, Greeks, Jews, and Albanians were among the erased groups, while street names like Kürtler Sokak (Kurds Street) and Araplar Sokak (Arabs) Street were preserved. In opposition to the secular national identity that was sought to be created, the names of the dervish lodges and *zaviyes* that were closed down in 1925

were kept. It has been observed that the names of Islamic scholars and Sufi poets were given instead of repetitive names such as Tekke Sokak (Dervish Lodge Street). If the people named after the street were not related to a structure on the street, this situation has been evaluated as a reference nation's history and identity. To illustrate, since the name of Neccerzade given to a street in Beşiktaş because of Neccerzade's tomb on the street, this change is classified as a recurring name; on the other hand, the name of Lalizade, whose house and grave are located in Eyüp, was named after a street in Mevlanakapı neighborhood. Hence, it was evaluated as a reference to the nation's history and identity.

Not just the names of minorities were considered to contravene Turkish national identity, history, and values, but also the names of certain Turkish people and some phrases were changed in this process due to the contradictions with nation's new identity and history. For example, the name of Hafız Ahmet Efendi, who issued the Ankara fatwa authorizing the murder of the Kuvay-i Milliye people, was deleted from a street in Üsküdar because it was a name opposing the Turkish national independence movement. A similar change occurred in Adalar (Prince Islands). The name of an avenue in Büyükdada, Refet Paşa Caddesi (Refet Pasha Avenue), was changed after Refet (Bele) Pasha, a hero of the Independence War, was linked with some people related to the assassination attempt to Atatürk. Moreover, the name Aziziye, a type of fez that Sultan Abdülaziz wears, was erased from the streets due to its references to an Ottoman sultan and fez, a headwear seen as a symbol of the backwardness by the new republican regime.

Based on the classification of this research, 420 street names in Istanbul were altered between 1927 and 1934 to remove other identities. Beyoğlu, with 129, Üsküdar, with 61, Fatih and Adalar, with 60 changes each, are the first four districts of Istanbul where the most non-national name-related alterations were done. The distribution of the number of changes made to eliminate non-national names in all districts of Istanbul is shown in Figure 5.3. Due to the correlation between street names and identities, it is possible to identify the districts where minority groups were most concentrated at that

time by looking at the street name changes map that was drawn using the Istanbul City Guide 1934.

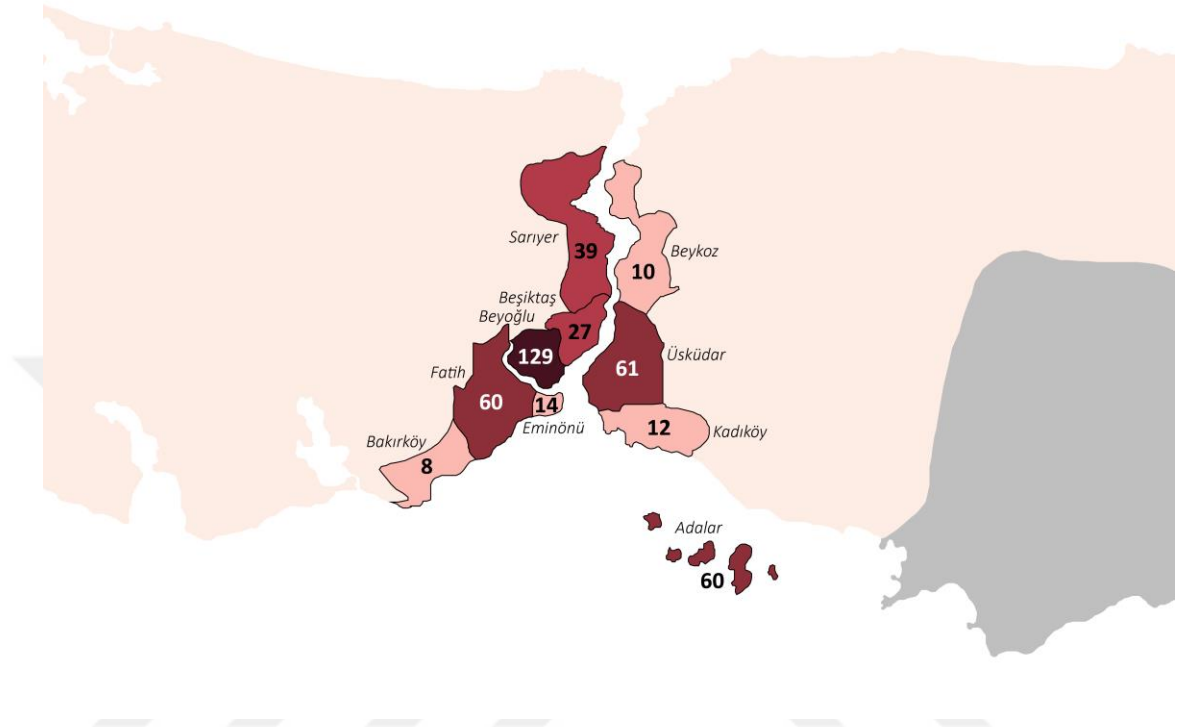


Figure 5.3 The map of the numerical distribution of the changes to delete non-national names in Istanbul.

Despite the efforts to erase non-national identities from the streets, it has been observed that some streets retain their foreign names, and even some streets were given non-Turkish/Muslim names, such as Lamartin Caddesi (Lamartin Avenue) in Beyoğlu, Samakov Sokak (Samakov Street) in Beşiktaş, İsrail Çıkmaızı (Israel Dead-end Street) in Fatih. The existence of non-national names in the streets was the main reason for the name change operations that continued after 1934.

Besides the erasure of other identities, 2411 street names were changed to replace recurring names; 392 street names were changed to correct names, directions, and typos; 295 street names were changed to reference national identity and history; 129 street names were changed to shorten long names; 119 street names were changed to specify the names; 100 street names were changed to avoid confusion; 58 street names were changed to give more relevant spatial info; 22 street names were changed to make

it coherent with the nearby streets; 19 street names were changed because of vulgar names, and one street name was changed on request in Istanbul. 476 streets were newly opened and named for the first time. Names that refer to the national identity were given 142 streets that were named for the first time. 1680 street names remained unchanged, and the reason for the change in 146 streets could not be determined according to these classifications.

Although some of the street name changes could not be understood within the framework of the classification determined by this research, it was observed that for some of them, there was a correlation between the old and new names, even though there was a meaning loss. Changing the name of Nücum Sokak (Astrology Street) to Zuhul Sokak (Saturn Street) and Afet Sokak (Disaster Street) to Üftade Sokak (Sufferer Street) exemplifies this situation.

5.1 Street Name Changes in Beyoğlu

According to the classification results of the data from *Istanbul City Guide* and Osman Nuri Ergin's name list, the names of 913 of 1364 streets in Beyoğlu were changed between 1927-1934. 67 streets were opened and named for the first time. Eight of the first-time given names contain a reference to national identity and history. Of these 913 streets, 495 were changed for replacing repetitive names, 129 for deleting other identities, 96 for correcting names, directions, and typos, 48 for referencing the nation's identity and history, 28 for shortening long names, 28 for specifying the given information, 25 for avoiding confusion, 9 for giving more relevant spatial information, 6 for replacing vulgar names, 3 for making names coherent with nearby streets, and one on request. The reason for renaming 45 streets could not be identified based on this classification. Examples of these changes can be viewed in Table 5.2.

Old Name of The Street	New Name of The Street	District	Reason of Change
Cami Sokak (Mosque Street)	Bedrettin Camii Sokak (Bedrettin Mosque Street)	Beyoğlu	to replace recurring names
Cami Sokak (Mosque Street)	Çukur Cuma Camii Sokak (Çukur Cuma Mosque Street)	Beyoğlu	to replace recurring names
Kilise Sokak (Church Street)	Kara Biber Sokak (Pepper Street)	Beyoğlu	to delete non-national names
Kilise Sokak (Church Street)	Hacı İlbey Sokak (Hadji İlbey Street)	Beyoğlu	to delete non-national names
Halil Efendi Sokak (Mister Halil Street)	Halil Efendi Çıkmazı (Mister Halil Dead-end Street)	Beyoğlu	to correct names, directions and typos
Hasköy Caddesi (Hasköy Avenue)	Kasımpaşa-Hasköy Yolu (Kasımpaşa-Hasköy Road)	Beyoğlu	to correct names, directions and typos
Arpasuyu Fabrikası Sokak (Barley Factory Street)	Arpasuyu Sokak (Barley Street)	Beyoğlu	to shorten long names
Meyhane Çıkmazı (Tavern Dead-end Street)	Çakırkeyf Çıkmazı (Topsy Dead-end Street)	Beyoğlu	to change vulgar names
Cadde-i Kebir /Grand Rue de Pera (Large Avenue)	İstiklal Caddesi (Independent Avenue)	Beyoğlu	to reference the nation's identity and history
Akbaba Sokak (Vulture Street)	Ak Karga Sokak (White Crow Street)	Beyoğlu	unknown
Basmacı Avram Sokak (Printed-Cloth Seller Avram Street)	Basmacı Ruşen Sokak (Printed-Cloth Seller Ruşen Street)	Beyoğlu	to delete non-national names
Küçük Tenekeci Mişon Sokak (Little Tinsmith Mişon Street)	Küçük Tenekeci Sokak (Little Tinsmith Street)	Beyoğlu	to delete non-national names
Yazmacı Karabet Sokak (Colorful Scarf Seller Karabet Street)	Yazmacı Bayram Sokak (Colorful Scarf Seller Bayram Street)	Beyoğlu	to delete non-national names
Fransız Mezarlığı Sokak (French Graveyard Street)	Ergenekon Caddesi (Ergenekon Avenue)	Beyoğlu	to delete non-national names
Eleni Sokak (Eleni Street)	Yeniçeri Ağası Sokak (Janissary Agha Street)	Beyoğlu	to delete non-national names
Tabutluk Sokak (Coffin Street)	Seyit Ali Mescidi Sokak (Seyid Ali Mosque Street)	Beyoğlu	to give more relevant spatial information
Bostan Yeni Yol (New Farm Road)	Şahkulu Bostanı Sokak (Şahkulu Farm Street)	Beyoğlu	to specify
Gizlice Evliya Sokak (Gizlice Evliya Street)	Keramet Sokak (Miracle Street)	Beyoğlu	to avoid confusion
Söğütlü Sokak (Willow Street)	Sütlü Sokak (Milky Street)	Beyoğlu	to replace recurring names
Söğütlü Aralığı (Willow Street Range)	Sütlü Aralığı (Milky Street Range)	Beyoğlu	to make it coherent
Arnavut Sokak (Albanian Street)	Sobacı Sokak (Stoveman Street)	Beyoğlu	to delete non-national names
Krepen Pasajı (Krepen Passage)	Krizantem Geçidi (Chrysanthemum Passageway)	Beyoğlu	to delete non-national names
Frederiç Pasajı (Frederic Passage)	Frederiç Geçidi (Frederic Passage)	Beyoğlu	to correct names, directions and typos
Tekke Sokak (Dervish Lodge Street)	Erenler Tekkesi Sokak (Erenler Dervish Lodge Street)	Beyoğlu	to replace recurring names
Bursa Sokak (Bursa Street)	Ahududu Sokak (Raspberry Street)	Beyoğlu	on request

Table 5.2 Some street name changes in Beyoğlu

The prominent reasons for the street name changes made in Beyoğlu are replacing recurring names 54,2%, deleting other identities 14,1%, correcting names, directions, and typos 10,5%, and referencing nation's identity and history 5,2%. The most common words in the recurring street names in Beyoğlu are cami (mosque), çeşme (fountain), dere (stream), mezarlık/kabristan (cemetery), and new street. Church and *ayazma* (holy spring) are the most repeated words in the street that were changed to delete other identities. According to this data obtained from the street names, it is possible to say

that there were many mosques, churches, water supplies, cemeteries, and newly established or re-established settlements in Beyoğlu in the early 20th century. In the light of these pieces of information, it can be deduced that Beyoğlu was a crowded place where non-Muslims and Muslims live together, considering the abundance of water sources, cemeteries, and different religious sanctuaries. These assumptions based on the info obtained from the street names match with the information given in the fourth section about the urban development, demographic structure, and identity of Beyoğlu.

The map in Figure 5.4 shows the dense street pattern of Beyoğlu. It can be observed that there are grid pattern streets in certain areas of Beyoğlu that differ from the typical unregulated and dense Ottoman streets. It is thought that the reason for this situation is that a more modern and systematic approach was adopted in the reconstruction works that took place after the 1870 Beyoğlu conglomerate. This type of street pattern can be observed around Hasköy, Feriköy, Kurtuluş (Tatavla), and Teşvikiye. It is seen that the new streets opened between 1927-1934 in Beyoğlu were also opened with a grid plan system in Cihangir, Nişantaşı, Hasköy, and around Taksim Square.

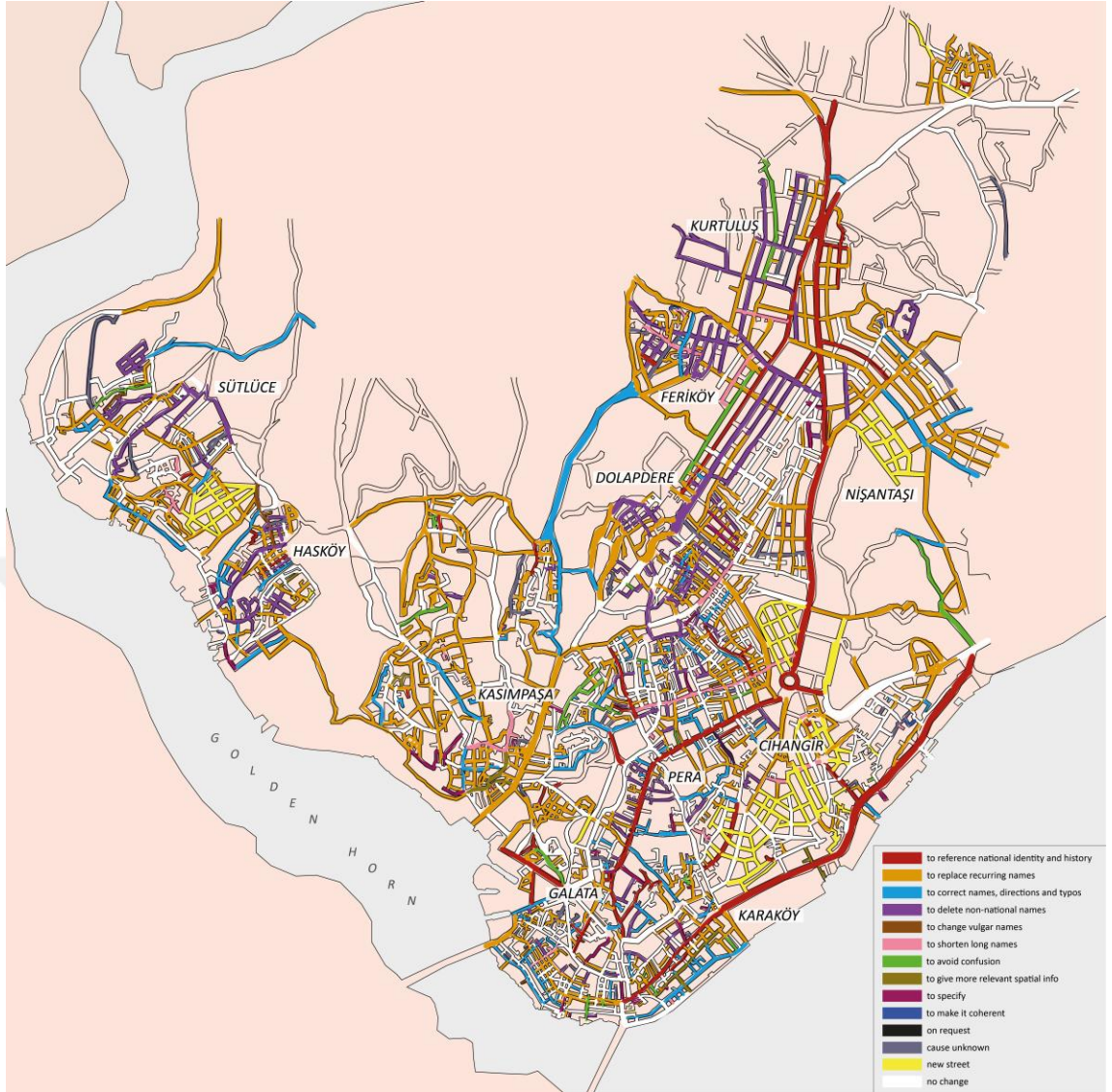


Figure 5.4 The map of street name changes in Beyoğlu

It is seen that names containing a national reference were chosen during the renaming of the main arteries. It is also possible to see that changes made to correcting names, directions, and typos are predominant on the main roads and streets. As can be observed from the map, the changes for deleting non-national names are concentrated in specific neighborhoods: Sütlüce, Hasköy, Galata, Pera, Feriköy, and Kurtuluş (Tatavla), the neighborhoods that mainly non-muslim population lived. This situation reveals the relationship between street names and local people. Visualizing the street name changes on a map makes it possible to determine the neighborhoods where minority groups live predominantly.

5.2 Street Name Changes in Üsküdar

According to the classification results of the data from Istanbul City Guide and Osman Nuri Ergin's name list, the names of 450 of 645 streets in Üsküdar were changed between 1927-1934. 20 streets were opened and named for the first time. Two of the first-time given names contain a reference to national identity and history. Of these 450 streets, 240 were changed for replacing repetitive names, 61 for deleting other identities, 41 for correcting names, directions, and typos, 31 for referencing the nation's identity and history, 14 for shortening long names, 5 for specifying the given information, 4 for avoiding confusion, 4 for giving more relevant spatial information, and 2 for replacing vulgar names. There is no change made to make nearby street names coherent. The reason for renaming 18 streets could not be identified based on this classification. Examples of these changes can be viewed in Table 5.3.

Old Name of The Street	New Name of The Street	District	Reason of Change
Cami Sokak (Mosque Street)	Hacı Hesna Camii Sokak (Hacı Hesna Mosque Street)	Üsküdar	to replace recurring names
Cami Sokak (Mosque Street)	İhsaniye Camii Sokak (İhsaniye Mosque Street)	Üsküdar	to replace recurring names
Cami Sokak (Mosque Street)	İnadiye Camii Sokak (İnadiye Mosque Street)	Üsküdar	to replace recurring names
Kilise Sokak (Church Street)	Görümce Sokak (Sister-in-law Street)	Üsküdar	to delete non-national names
Kilise Sokak (Church Street)	Tanrıverdi Sokak (God Gave Street)	Üsküdar	to delete non-national names
Aziye Sokak (Sainte Street)	Azızbey Sokak (Mister Saint Street)	Üsküdar	to delete non-national names
Abdi Efendi Sokak (Mister Abdi Street)	Apti Efendi Sokak (Mister Apti Street)	Üsküdar	to correct names, directions and typos
Nişan Taşı Caddesi (Nişan Taşı Avenue)	Küçük Çamlıca-Nişan Taşı Yolu (Küçük Çamlıca-Nişan Taşı Road)	Üsküdar	to correct names, directions and typos
Su Yolu Çıkması (Waterway Dead-end Street)	Sulu Yol Çıkması (Watery Way Dead-end Street)	Üsküdar	to correct names, directions and typos
Hacı Şevket Bey Sokak (Mister Hadji Şevket Street)	Hacı Şevket Sokak (Hadji Şevket Street)	Üsküdar	to shorten long names
Bekarderesi ve Su Yolu Sokak (Single's Creek and Watercourse Street)	Bekarderesi Sokak (Single's Creek Street)	Üsküdar	to shorten long names
Meyhane Sokak (Tavern Street)	Üzüm Özü Sokak (Grape Essence Street)	Üsküdar	to change vulgar names
Çarşıboyu Caddesi (Çarşıboyu Street)	Hakimiyet-i Milliye Caddesi (National Sovereignty Street)	Üsküdar	to reference the nation's identity and history
Kefçe Dede Sokak (Grandpa Kefçe Street)	Halk Caddesi (People Street)	Üsküdar	to reference the nation's identity and history
Mango Sokak (Mango Street)	Mantar Sokak (Mushroom Street)	Üsküdar	unknown
Hamam İskelesi Sokak (Bath's Pier Street)	Kaynana Sokak (Mother-in law Street)	Üsküdar	unknown
Kürkçü Kırkor Sokak (Furrier Kırkor Street)	Kürkçü Mümin Sokak (Furrier Mümin Street)	Üsküdar	to delete non-national names
Taşçı Manok Sokak (Stonemason Manok Street)	Taşçı Mahmut Sokak (Stonemason Mahmut Street)	Üsküdar	to delete non-national names
Topal Oskiyan Sokak (Crippled Oskiyan Street)	Topal Oskiyan Sokak (Crippled Street)	Üsküdar	to delete non-national names
Ayazma Adası Arka Sokak (Ayazma Island Back Street)	Kurt Bağrı Sokak (Wolf Chest Street)	Üsküdar	to delete non-national names
Arnavut Çıkması (Albanian Dead-end Street)	Bozacı Çıkması (Boza Seller Dead-end Street)	Üsküdar	to delete non-national names
Hafız Ahmet Efendi Sokak (Mister Hafız Ahmet Street)	Hafız Kurra Sokak (Hafız-i Kurra Street)	Üsküdar	to delete non-national names
Tekke Sokak (Dervish Lodge Street)	Bedevi Tekkesi Sokak (Bedouin Dervish Lodge Street)	Üsküdar	to replace recurring names
Tekke Arkası Sokak (Behind the Dervish Lodge Street)	Tekke Arkası Sokak (Behind the Dervish Lodge Street)	Üsküdar	-
İskele Caddesi (Pier Avenue)	Beylerbeyi İskelesi Caddesi (Beylerbeyi Pier Avenue)	Üsküdar	to replace recurring names
Beylerbeyi Caddesi (Beylerbeyi Avenue)	Yalıboyu Caddesi (Waterfront Avenue)	Üsküdar	to avoid confusion
Büyüçamlıca Altında Bağlar (Vineyards Under Büyüçamlıca)	Çamlıca Deresi Sokak (Çamlıca Creek Street)	Üsküdar	to give more relevant information
Koşu Yolu Sokak (Running Road Street)	Tophanelioğlu Koşu Yolu Sokak (Tophanelioğlu Running Road Street)	Üsküdar	to specify

Table 5.3 Some street name changes in Üsküdar

The prominent reasons for the name changes in Üsküdar were replacing recurring names 53,3%, deleting other identities 13,5%, correcting names, directions, and typos 9,1%, and referencing the nation's identity 6,8%. The map of the distribution of the changes made in the renaming process in Üsküdar can be seen in Figure 5.5.

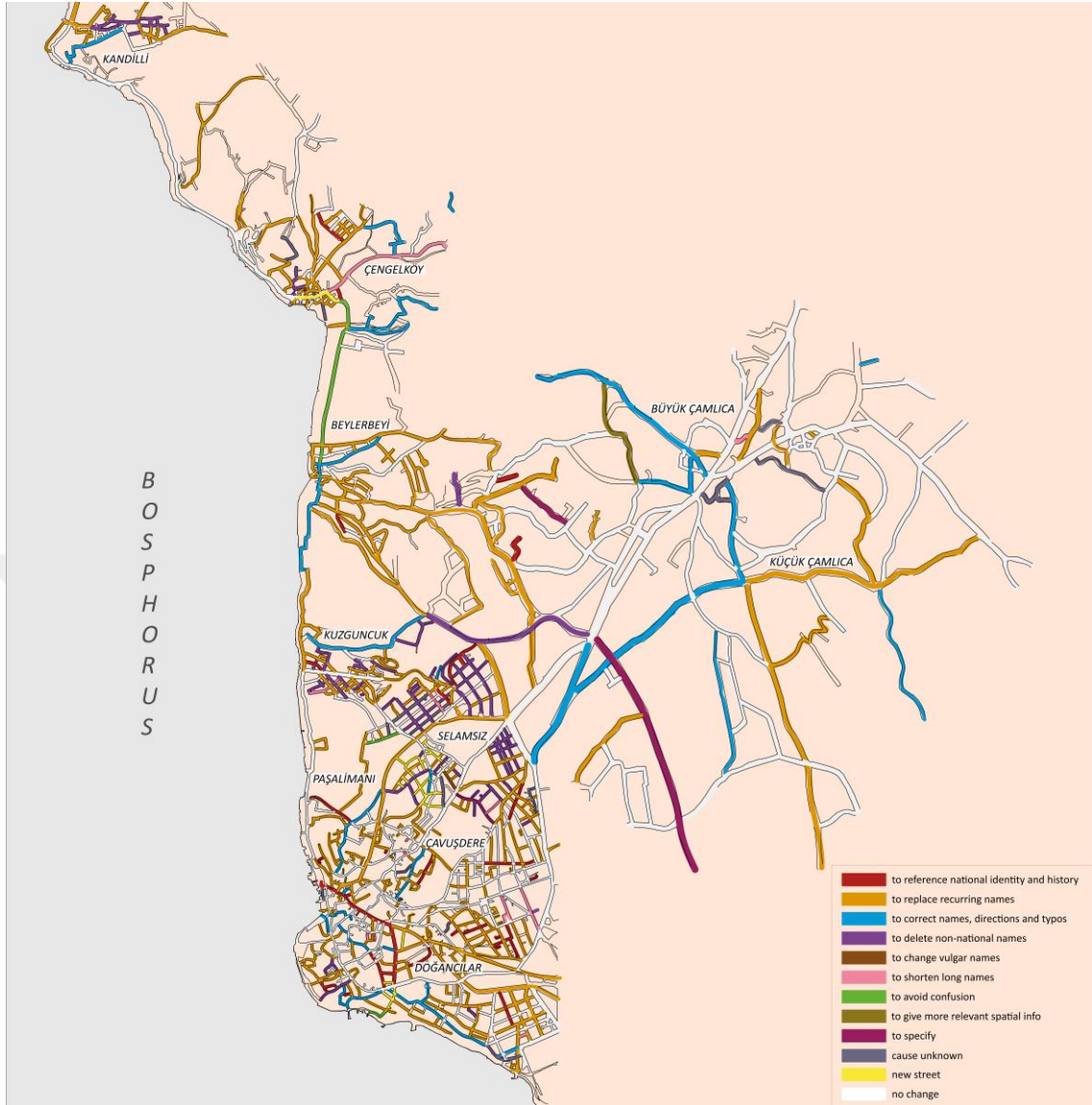


Figure 5.5 The map of street name changes in Üsküdar

As can be seen from the map, the residential areas in Üsküdar are scattered along the coast. The center of Üsküdar has typical Ottoman streets, narrow and distorted. Outside of the center, regulated grid-patterned streets can be seen in Selamiali, İcadiye, Selimiye, and Valide-i Atik neighborhoods. Among the areas with a grid plan system, newly opened streets in the Selamiali neighborhood stand out. There are 20 newly opened and named streets in Üsküdar, and 11 of these 20 streets are located in Selamiali; very likely due to the 1926 İcadiye and the 1927 Great Selamsız fires, which caused severe damage to the area.

It can be seen that the changes made for correcting names, directions, and identities are mainly applied on main roads and avenues. As can be observed from the map, the changes aimed at deleting non-national names are concentrated in the neighborhoods where minorities predominantly live: Kuzguncuk, Selamiali, Kandilli, and İcadiye. It can also be seen that the names that refer to the national identity are directed at the main arteries and the streets in the areas where identity erasure occurred.

In Üsküdar, the most repeated words in the changed street names because they were repetitive: cami (mosque), mektep (school), hamam (bath), and bostan (vegetable garden). Among the changes made for identity erasure, the most recurring words are kilise (church) and papaz (pastor).

5.3 Street Name Changes in Fatih

According to the classification results of the data from *Istanbul City Guide* and Osman Nuri Ergin's name list, the names of 978 of 1686 streets in Fatih were changed between 1927-1934. 269 streets were opened and named for the first time. 94 of the first-time given names contain a reference to national identity and history. Of the 978 renamed streets of Fatih, 610 were changed to replace repetitive names, 102 for correcting names, directions, and typos, 69 for referencing the nation's identity and history, 60 for deleting other identities, 36 for shortening long names, 28 for specifying the given information, 25 for avoiding confusion, 10 for giving more relevant spatial information, 7 for making names coherent with nearby streets, and 4 for replacing vulgar names. The reason for renaming 27 streets could not be identified based on this classification. Examples of these changes can be viewed in Table 5.4.

Old Name of The Street	New Name of The Street	District	Reason of Change
Cami Sokak (Mosque Street)	Kariye Camii Sokak (Chora Mosque Street)	Fatih	to replace recurring names
Cami Sokak (Mosque Street)	Hobyar Camii Sokak (Hobyar Mosque Street)	Fatih	to replace recurring names
Kilise Sokak (Church Street)	Kara Bulut Sokak (Black Cloud Street)	Fatih	to delete non-national names
Kilise Sokak (Church Street)	Kamış Sokak (Straw Street)	Fatih	to delete non-national names
Kadı Çıkmazı (Kadı Dead-end Street)	Kadı Sokak (Kadı Street)	Fatih	to correct names, directions and typos
Eyüp Caddesi (Eyüp Avenue)	Rami-Eyüp Yolu (Rami-Eyüp Road)	Fatih	to correct names, directions and typos
Derviş Mehmet Efendi Sokak (Dervish Mehmet Effendi Street)	Derviş Mehmet Sokak (Dervish Mehmet Street)	Fatih	to shorten long names
Meyhane Sokak (Tavern Street)	Çayhane Sokak (Teashop Street)	Fatih	to change vulgar names
Bahçevan Sokak (Gardener Street)	Tayyareci Rıdvan Sokak (Aviator Rıdvan Street)	Fatih	to reference the nation's identity and history
Fener Caddesi (Fener Avenue)	Aptülezel Paşa Caddesi (Aptülezel Pasha Avenue)	Fatih	to reference the nation's identity and history
Ayazma Çıkmazı (Holy Spring Dead-end Street)	Kaseci Çıkmazı (Bowl Dead-end Street)	Fatih	to delete non-national names
Demirci Oskiyen Sokak (Blacksmith Oskiyen Street)	Demirci Osman Sokak (Blacksmith Osman Street)	Fatih	to delete non-national names
Hançerli Kilise Sokak (Dagger Church Street)	Ulubatlı Hasan Sokak (Ulubatlı Hasan Street)	Fatih	to delete non-national names
Et Meydanı Caddesi (Meat Square Avenue)	Fezullah Efendi Sokak (Fezullah Effendi Street)	Fatih	to reference the nation's identity and history
Kısa Sokak (Short Street)	Yasakçı Sokak (Prohibitionist Street)	Fatih	unknown
Kara Bakkal Sokak (Black Grocery Street)	Yakup Han Sokak (Yakup Commercial Building Street)	Fatih	to give more relevant spatial information
Kazancı Sokak (Coppersmith Street)	Kazancı Selim Sokak (Coppersmith Selim Street)	Fatih	to specify
Kırkdolar Çıkmazı (Fourty Rooms Dead-end Street)	Avcıodaları Çıkmazı (Hunter Rooms Dead-end Street)	Fatih	to avoid confusion
Çıkmaz Ermeni Odaları Sokak (Armenian Rooms Dead-end Street)	Kırk Odalar Sokak (Fourty Rooms Street)	Fatih	to delete non-national names
Kafesçi Sokak (Cage Keeper Street)	Kafesçi İsmail Sokak (Cage Keeper İsmail Street)	Fatih	to replace recurring names
Kafesçi Çıkmazı (Cage Keeper Dead-end Street)	Sütlü Aralığı (Milky Street Range)	Fatih	to make it coherent
Araplar Sokak (Arabs Street)	Araplar Sokak (Arabs Street)	Fatih	-
Kürtler Sokak (Kürts Street)	Kürtler Sokak (Kürts Street)	Fatih	-
Piyer Loti Caddesi (Pierre Loti Avenue)	Piyer Loti Caddesi (Pierre Loti Avenue)	Fatih	-
Karagöz Tekkesi Sokak (Karagöz Dervish Lodge Street)	Karagöz Tekkesi Sokak (Karagöz Dervish Lodge Street)	Fatih	-

Table 5.4 Some street name changes in Fatih

One of the highlights of the changes that took place in the Fatih region is that more than half of the newly opened streets in Istanbul between 1927 and 1934, 56.5% of them, were located in Fatih. The location of the newly opened streets can be seen on the map in Figure 5.6. The majority of the newly opened streets are located in the areas affected by the 1908 Çırçır, 1911 Aksaray, and 1918 Cibali & Altınmarmar fires: Şehremini, Akşemsettin, Aksaray, and Yavuz Sultan Selim neighborhoods in today. In addition to this area, it can be seen that there are newly opened streets in the coastal areas of the

Ayvansaray district and in areas affected by the 1923 Salma Tomruk and 1926 Draman fires. Almost all of the newly opened streets were designed according to a grid plan system. Apart from the places where the newly opened streets are located, the grid street patterns are also seen in some other areas. This indicates the existence of streets that were opened and named in the fire-affected areas before 1927. The grid-planned streets, which were not opened and named for the first time between 1927-1934 but differing from the typical Ottoman street pattern, can be seen in the settlement area near the Rami Barracks in Eyüp, Karagümrük, Fener, Samatya, and Zeyrek neighborhoods. The grid plan system was estimated to be applied to these areas after the 1855 Aksaray, 1861 Fener, and 1885 Samatya fires.





Figure 5.6 The map of street name changes in Fatih

The main reasons for name changes in Fatih were replacing recurring names 62,4%, correcting names, directions, and typos 10.7%, referencing the nation's identity 7%, and deleting other identities 6,1%. Although referencing the nation's identity occupies a place of 7% among the other reasons for name changes, 35% of the newly opened streets in Fatih contain a national identity reference. It is possible to see from the map (Figure 5.6) that changes made for reference purposes generally took place on the main arteries and the streets in the areas where identity erasure was concentrated. It can also be seen on the map that the changes made for correcting names, directions, and typos have been made on highways and avenues.

The changes made for the purpose of identity erasure in Fatih concentrate on certain residential areas: Ayyansaray, Balat, Fener, Samatya, and the area in Karagümrük that is close to the city walls. Considering the population density of Fatih, the streets destroyed during the fires in the region, and the fact that their names were not included in the lists on which this research is based, there is a possibility that the number of changes to be made to delete other identities may have decreased due to the fires. Even though the newly opened streets are concentrated in areas the Muslim population dominantly lived, the presence of street names that had changed to erase non-national identities in Karagümrük, which is also known as a district of dervishes and *ulema* and where the predominantly Muslim population lives, strengthens this assumption.

The most repeated words in the repetitive streets of Fatih are cami (mosque), mektep (school), tekke (lodge), çeşme (fountain), bostan (vegetable garden), and yeni sokak (new street). Considering that street names are derived from spatial information, it can be assumed that there were many mosques, schools, dervish lodges, fountains, and vegetable gardens in Fatih, and it was a place where new streets were opened because of new settlers or frequent disasters such as fires. The information about Fatih in chapter four confirms these assumptions based on street names. Among the changes made to delete other identities, the most repeated words are kilise (church) and ayazma (holy spring).

5.4 Street Name Changes in Adalar (Prince Islands)

According to the classification results of the data from *Istanbul City Guide* and Osman Nuri Ergin's name list, the names of 222 of 183 streets in Adalar (Prince Islands) were changed between 1927-1934. In the Adalar (Prince Islands) district, consisting of 9 islands, only four islands have a street system and street names in the 1934. 110 of the 222 streets in Adalar are on Büyükada, 69 on Heybeliada, 22 on Kınalıada, and 21 on Burgazada. Of the total of 183 streets, 79 were changed for replacing repetitive names, 60 for deleting other identities, 23 for referencing the nation's identity and history, 6 for correcting names, directions, and typos, 4 for specifying the given information, 3 for making names coherent with nearby streets, 1 for avoiding confusion, and 1 for giving more relevant spatial information. There is no change made to shorten long names or replace vulgar names. The reason for renaming six streets could not be identified based on this classification. Two streets were opened and named for the first time, and none of the first-time given names contain a reference to national identity and history. Examples of these changes can be viewed in Table 5.5.

Old Name of The Street	New Name of The Street	Island	District	Reason of Change
İcadiye Sokak (İcadiye Street)	Yeni Sokak (New Street)	Büyükada	Adalar	to replace recurring names
İcadiye Sokak (İcadiye Street)	Yeniçe Sokak (Newly Street)	Burgazada	Adalar	to replace recurring names
Kilise Sokak (Church Street)	Akgünlük Sokak (White Diary Street)	Kınalıada	Adalar	to delete non-national names
Kilise Sokak (Church Street)	İmralı Sokak (İmralı Street)	Heybeliada	Adalar	to delete non-national names
Aziziye Sokak (Sainte Street)	Peltek Sokak (Lisp Street)	Büyükada	Adalar	to delete non-national names
Bahçeler Sokak (Gardens Street)	Bahçelerönü Sokak (Gardens' Front Street)	Büyükada	Adalar	to correct names, directions and typos
Yeni Sokak (New Street)	Torgot Reis Sokak (Dragut Rais Street)	Heybeliada	Adalar	to reference the nation's identity and history
Sarayda Sokak (In Palace Street)	Serap Sokak (Vision Street)	Kınalıada	Adalar	unknown
Aya Nikola Caddesi (Aya Nicola Avenue)	Yılmaz Türk Caddesi (Invincible Turk Avenue)	Büyükada	Adalar	to delete non-national names
Franko Sokak (Franco Street)	Ak Akçe Sokak (Money Street)	Büyükada	Adalar	to delete non-national names
Saka Yani Sokak (Water Carrier Yani Street)	Saksılı Sokak (Potted Street)	Heybeliada	Adalar	to delete non-national names
Refet Paşa Caddesi (Refet Pasha Avenue)	Nezvat Bey Caddesi (Mister Nezvat Avenue)	Büyükada	Adalar	to delete non-national names
Şadiye Sokak (Şadiye Street)	Şadiye Sokak (Şadiye Street)	Heybeliada	Adalar	-
Çam Limanı Aralığı (Pine Dock Range)	Şadiye Aralığı (Şadiye Range)	Heybeliada	Adalar	to make it coherent
Rihtimli Sokak (Dock Street)	Yelüfördü Sokak (Wind Blew Street)	Büyükada	Adalar	to avoid confusion
Kürekçi Sokak (Rower Street)	Kürekçi Bahri Sokak (Rower Bahri Street)	Heybeliada	Adalar	to specify
Serviler Sokak (Cypress Street)	Selvili Camii Sokak (Cypress Mosque Street)	Büyükada	Adalar	to give more relevant info

Table 5.5 Some street name changes in Adalar

The prominent reasons for the changes in street names in Adalar were replacing recurring names 43,1%, deleting other identities 32,8%, and referencing nation's identity 12,5%. The changes made for the purpose of erasing other identities were primarily realized in Burgazada with a rate of 38,1%. The rates on other islands are as follows: 34,5% Büyükada, 16% Heybeliada, and 13,6% Kınalıada. It is thought that Heybeliada had undergone less change compared to Burgazada and Büyükada because the change in identity began much earlier, with the increase in the Muslim population when Bahriye Mektebi (the Navy School) was moved to the island in 1852.

The street pattern of Kınalıada has a grid plan compared to the other three islands (Figure 5.7). It is thought that the new modern grid plan was applied during the reconstruction of Kınalıada after it was bombed by the British Navy in 1807.

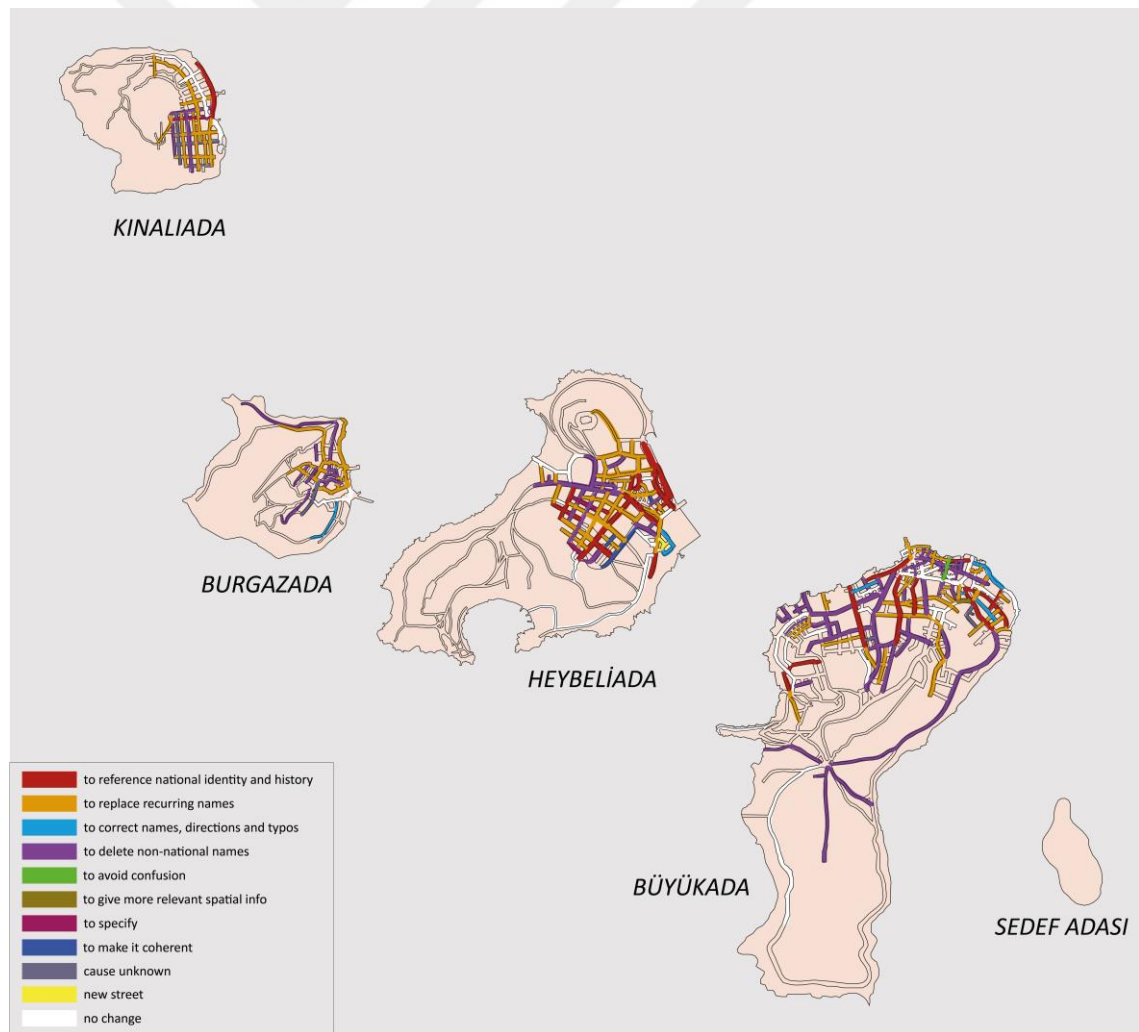


Figure 5.7 The map of street name changes in Adalar

As can be seen from the map, the street patterns in Adalar are generally gathered on one side of the island. The street patterns indicate a settlement pattern that spreads around the pier. The most recurring street names in Adalar are Kilise Sokak (Church Street), Zeytinlik Sokak (Olive Grove Street), İcadiye Sokak (İcadiye Street), and Yeni Sokak (New Street). The fact that the “kilise” (church) is among the most repeated names indicates that the majority of the population in the region is non-Muslim. The repetition of Yeni Sokak (New Street) shows that there were recently opened or reconstructed areas. The information presented about Adalar in the fourth chapter coincides with this information obtained through street names.



6. COMPARATIVE ANALYSIS OF STREET NAME CHANGES BETWEEN DISTRICTS

Among the ten districts of Istanbul in 1934, the first four districts with the highest number of streets were Fatih with 1686 streets, Beyoğlu with 1364 streets, Eminönü with 814 streets, and Üsküdar with 645 streets. Although Eminönü is the third district with the highest number of streets, the number of changes made here for the purpose of erasing other identities is only 14. On the other hand, Adalar, with its 222 streets, even though one of the smallest districts of Istanbul in 1934, faced 60 identity erasure changes. This situation indicates that compared to Eminönü, non-muslims were the dominant inhabitants of Adalar.

Except for Adalar, the most common recurring name in the other three regions is “cami” (mosque). In Adalar, the most recurring name was “kilise” (church), and they have been changed to delete other identities. This indicates that Adalar probably had the highest non-Muslim population in terms of acreage and population compared to the other three regions. The 1914 census data also confirms this inference based on street names. According to the 1914 census, 87.4% of the total population of Adalar, which host 3.15% of the total non-Muslim population of Istanbul, consists of non-Muslims (Karpat, 2010). Furthermore, since the foot place and the number of streets in Adalar are less than in other regions, the names of the streets that were changed because they were repetitive were not repeated more than four times in the region; this number is even lower in a single island. It has been determined that Adalar’s repetitive names have been changed because they overlapped with the street names of other regions.

Considering the ratio between the changes and the number of streets where changes took place within the boundaries of Adalar, Beyoğlu, Fatih, and Üsküdar, the place where the changes to delete non-national identities took place the most was Adalar with 32,8%. Beyoğlu follows it with 14,1%, Üsküdar with 13,5%, and Fatih with 6,1%. Changes made to delete other identities in Adalar, Beyoğlu, and Üsküdar stand out as

the second most important reason for street name changes. In the Fatih district, identity change comes in fourth place.

One of the most striking situations in Fatih, which stands out compared to other districts, is that the number of street names that refer to the identity and history of the nation is much more concentrated here than in other districts. This situation can be interpreted as making the streets of Fatih, a district located in the Historical Peninsula, a part of the new history of the nation and thus assigning a history-bearing mission to the region. In addition, it may have been aimed at transforming the fragmented urban identity of the Fatih district, which was mentioned in the fourth chapter, into a single common identity, through street names pointing to national identity.

When the street pattern of Beyoğlu district is compared with other regions, especially when evaluated together with Fatih district, which has a similar population density, it has a dense and narrow street pattern similar to Fatih's. Nevertheless, it differs from the organic street structure formed in spaces left from houses in Fatih. Beyoğlu streets have a more systematic pattern rather than organic. The fact that the reconstruction of the area carried on in a more modern way according to the modernization context of the period after the 1870 Great Beyoğlu Fire may explain this situation.

Changes made for correcting names, directions, and typos are more common in Fatih and Beyoğlu, two important regional centers on both sides of the Golden Horn, where the majority of Istanbul's population lived, compared to other districts. There are streets built with a grid plan model in both regions. However, when looking at the regions where these streets are located, it is striking that most of the areas built with grid plan system in Fatih were named for the first time between 1927-1934 (Figure 6.1). In this case, it can be deduced that after the Great Beyoğlu fire of 1870, in a time closer to 1927, major fires took place in Fatih, and new streets were opened and named. The 1918 Cibali & Altımermer Fire coincides with the date range and the area where the newly opened streets are located (Figure 6.2).

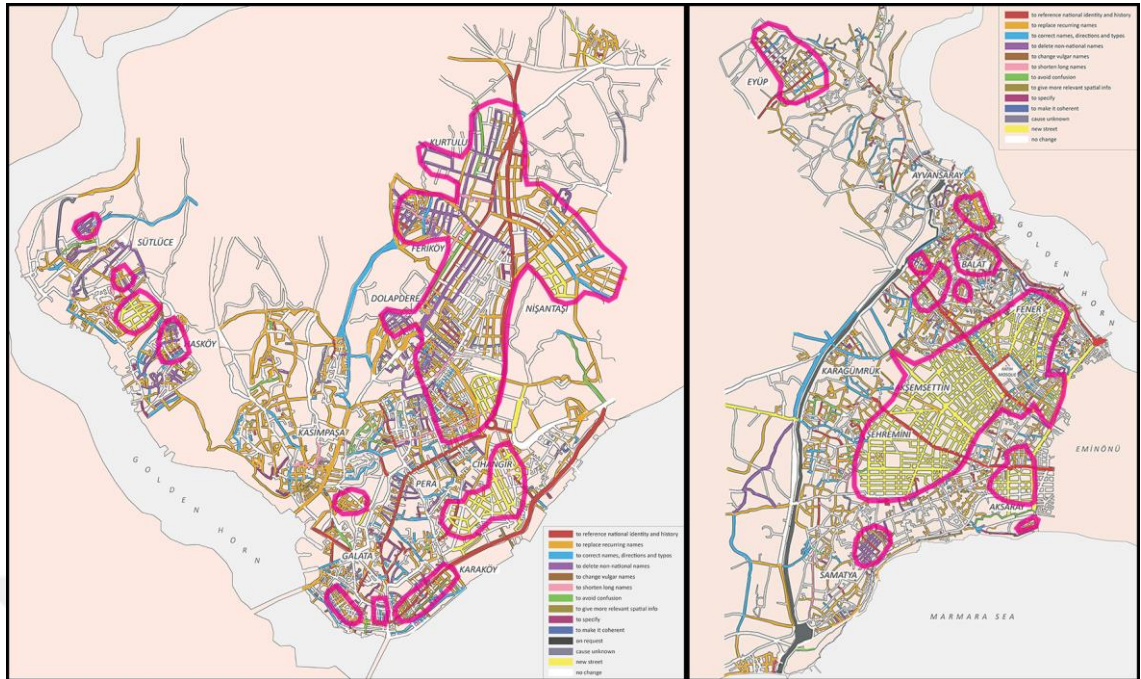


Figure 6.1 On the left, the grid plan street patterns are marked on the map of the street name changes in Beyoğlu, and on the right, the grid plan street patterns are marked on the map of street name changes in Fatih.



Figure 6.2 On the bottom left, newly opened streets marked on the map of the street name changes in Fatih. On the top right, the 1920 fire map from Kelsey (reproduced from Açıkgöz, 2018, p.85). On the bottom right, the fire map of 1920 from Istanbul Atatürk Library's archive.

When one looks at the street names changes map that is created based on the analysis of this research and 1920 fire maps of Istanbul from two different sources, it can be observed that the yellow area showing the newly opened streets on the street names map coincides with the area affected by the fire in the fire maps (Figure 6.2). Although the areas affected by the fire in the two different fire maps are close to each other, there are not precisely point out the same locations. However, it is possible to say that the street names map shows the affected area with higher accuracy since it points to the newly opened streets after the fire, compared to these other maps. It is an important example of valuable information one can obtain by analyzing street names' naming and renaming processes.

As it can be understood from these analyses, street names can provide us with spatial, demographic, and historical information about the region in which they are located. Examining the process of renaming and naming street names for the first time can help us follow and interpret the changes and the differences among the districts in the city. Even though the information gathered through street names and street name changes can be obtained from other sources as well, the aim of this research is to show that street names are valuable and reliable sources too about the history and the identity of urban space. Also, it can be possible to obtain more geographically accurate information from street names than from other sources.

7. CONCLUSION

Street names are elements that contain spatial information about a place. They carry fragments about a city's past and present. The information that street names bear can conflict with the nation's identity and memory. Street names' visible position in the urban landscape, and their ability to remind people of the past events, occurrences, injustices, and identities that the nation-state wants to cover up, can put them at the target of alterations and destruction. The place they occupy in the urban space and in people's everyday life make them suitable elements to implement nation's mental boundaries. Street names do not remain in the street signs; they overflow into daily life when people use them to talk about the street or describe an address. Therefore, when the name of the street is changed, this change can cause damage to people's ties with the place. Nation-states can use the bonds between street names, daily life, and space to include or exclude people from the territory they claim rights.

Streets make an essential contribution to the cultural process that satisfies each society's need to tell its own story (Geertz, 1973, p. 448). Street names can show various insights into the culture and ideology of the people who live in the city. Names of the significant personas, events, victories, and phrases that emphasize nation's power, independence, intelligence, and bravery are given the streets to empower the nation and remind people nation's glorious history. While empowering the people who belong to the nation, others are excluded by deleting their names, culture, and history from the streets. The mass change in street names hints at social and cultural change.

With the increase of nation-state movements in the 19th and 20th centuries, massive renaming operations started to be held in countries all around the world. The newly established nation-states, such as Greek, Armenian, Bulgarian, and Turkish states, ran large-scale renaming operations to delete the traces of the Ottoman Empire's multicultural demographic structure from their territories. Colonialist governments also held similar operations to transform the colonial lands into their own lands.

Academic research on these broad renaming processes started to gain more attention in the 1990s. In Turkey's case, the literature on this issue mainly focuses on renaming Kurdish place names in the Eastern region. Place name changes were a part of the "reconquering Turkey" project (Kezer, 2015). What is often overlooked in the literature on place name changes in Turkey is the name changes in cities such as Istanbul and the spatial connection of street names besides being a "toponymic engineering" tool for "demographic engineering" (Öktem, 2008). While this research is informed by the studies that emphasize the political side of street names, it is also motivated by the studies on spatial aspects of street names. In addition to their political significance, street names are part of space. This research aims to show that information about urban space, memory, and identity can be obtained by analyzing street names and changes in street names by considering the spatial aspect of street names and evaluating the changes in street names together with urban identity, memory, and history connection. With the presented analyses, the goal of this research is to demonstrate that street names are valuable and reliable data sources containing information about a place's past and present.

Between 1927 and 1934, 4112 street names were changed. 476 streets were opened and named for the first time, and 142 of them contain a national reference. 2411 street names were changed to replace recurring names; 420 street names were changed to delete other identities; 392 street names were changed to correct names, directions, and typos; 295 street names were changed to reference national identity and history; 129 street names were changed to shorten long names; 119 street names were changed to specify the names; 100 street names were changed to avoid confusion; 58 street names were changed to give more relevant spatial info; 22 street names were changed to make it coherent with the nearby streets; 19 street names were changed because of vulgar names, and one street name was changed on request in Istanbul. 1680 street names remained unchanged, and the reason for the change in 146 streets could not be determined. Beyoğlu, with 129, Üsküdar, with 61, Fatih and Adalar, with 60 changes each, are the first four districts of Istanbul where the most non-national name-related alterations were done. Therefore, this research mainly focused on the street name

changes in these four districts to analyze the relationship between street names, national belonging, memory, identity, and space.

Based on the street names, various analyzes were made in the 5th and 6th Chapters, about Istanbul in general, in the four regions of Istanbul, and by comparing the regions. To summarize the research results briefly, it has been seen that the majority of the changes, 58,6%, were made to replace recurring names, and the second leading reason is 10,2%, deleting non-national identities. The name changes made to delete non-national identities were concentrated in the neighborhoods where non-Muslim minorities lived predominantly. However, not just the names of the non-Muslim minorities were erased from the streets because they were considered against the national identity, but also the names of certain historical figures and some phrases were changed in this process as well. Analyzes were made not only on the changes of street names but also on the location of the name changes, with the help of the mapping method, and the most recurring names. For example, the most recurred names in Beyoğlu were cami (mosque), çeşme (fountain), dere (stream), mezarlık/kabristan (cemeteries), and yeni sokak (new street). With this information obtained from street names, it is possible to say that Beyoğlu in the early 20th century was a crowded place where different ethnicities from different religious backgrounds lived together, considering the many water sources, cemeteries, and different religious sanctuaries. As in Beyoğlu, cami (mosque) was the most repeated word in the Fatih and Üsküdar; on the other hand, kilise (church) was the most recurred word in Adalar. With this information, one can say that compared to the other three regions in Istanbul, Adalar has the highest non-Muslim population in terms of acreage and population. The inferences such as these about the history, demographics, and identity of the city and the regions made based on these analyses are compatible with the information given in Chapter 4. Furthermore, the locational analysis of the street name changes provided geographical information about the neighborhoods where minority groups live predominantly. Also, determining the location of the newly opened streets showed the areas that were destroyed due to the fires in the early 20th century, as in Fatih after the 1918 Cibali & Altımermer conglomerate.

The results indicate that street names are urban elements that contain the city's memory, and as was tried to be demonstrated in this inquiry, they are valuable and reliable data sources for urban history and memory studies. The broad name changes between 1927-1934 and the subsequent renaming process to erase non-national identities on a smaller scale caused gaps in the urban memory reflected on the urban landscape through street names. The gaps caused by renaming become more destructive as other elements that contain fragments of urban memory, such as buildings, and memories of people about the past of the city, which are shaped under various pressures such as national belonging, start to disappear. For example, the Turkish-Islamic identity in Üsküdar, which always stood out despite the significant amount of non-Muslim population living in the region, has become the central identity of Üsküdar with the migration of non-Muslims and the erasure of their traces, like street names. In Beyoğlu and Adalar, where the memory-evoking sensory elements such as buildings and monuments of urban memory are more abundant and better preserved than in Üsküdar, it has been more challenging to render meaningless or erase the other identities.

In Fatih, which differs from the other three regions with its fragmented urban identity, the leading national identity that is tried to be given to the whole region is implemented in urban space through street names. However, the identities of non-Muslims, whose existence in areas such as Fener, Balat, and Samatya date back even before the Ottoman Empire, and the presence of sensory elements in the urban space, led to the separation of the identities of these neighborhoods from the Fatih identity. The identity change in the rest of the Fatih district is similar to Üsküdar. In addition, Üsküdar's Kuzguncuk neighborhood can be an example of an urban place that differs from the regions' primary identity, as in Fatih. Even so, today, the identity of Kuzguncuk is constituting around a nostalgic neighborhood life rather than its non-Muslim inhabitants. In conclusion, the process of transforming Istanbul's urban identity, shaping urban memory, and erasing the identities that conflicted with the shared identity through street names both worked and met with resistance.

For future works on street names, this research aims to provide a base, a starting point for them with its interdisciplinary approach that combines identity politics and urban

history and memory studies, and with its methodology, archival research, algorithm-based classification, and mapping. The algorithm that is prepared for classifying the street name changes in this research can be applied to the other renaming process in different locations or periods. Also, similar studies may be conducted for different time periods, and the evolution of street names and their relation with urban space changes may be examined. Finally, for the works that are not focused on street name changes but on urban history, memory, and identity issues, this research shows that street names can be valuable and reliable data sources that need to be considered for these subjects.



BIBLIOGRAPHY

- Akgül, M. (2017). *Ethnic Homogenization In Turkey: The Case Of Toponymic Practices In Istanbul*. [Master's Thesis, Istanbul Bilgi University], Council of Higher Education Thesis Center.
- Akın, N. (2002). *19. Yüzyılın İkinci Yarısında Galata ve Pera*. İstanbul: Literatür Yayınları.
- Altınay, A. R. (2011). *Eski İstanbul (1553-1839)* (2nd ed.). İstanbul: Kapı Yayınları. (Original work published 1931).
- Amicis, E. (2009) *İstanbul* (S. Tezcan, Trans.). İstanbul : Pegasus. (Original work published 1877).
- Anderson, B. (1983). *Imagined Communities: Reflections on the Origin and Spread of Nationalism*. London: Verso.
- Aydın, B. N. (2020). 19. Yüzyılda Osmanlı Kentlerinde Dönüşümün Üsküdar Üzerinden İncelenmesi. *Meltem İzmir Akdeniz Akademisi Dergisi*, 6-30, pp. 46-69. doi:0.32325/iaad.2020.17
- Ayvazoğlu, B. (2003). *Divanyolu : Bir caddenin hikayesi*. İstanbul : Kapı Yayınları.
- Ayverdi, S. (1966). *Boğaziçi 'nde Tarih*, İstanbul: Kubbealtı Neşriyat.
- Balikhane Nazırı Ali Rıza Bey (2011). *Eski zamanlarda İstanbul hayatı* (3rd ed.) (A. Ş. Çoruk Ed.). İstanbul : Kitabevi.
- Barnard, A., & Spencer, J. (Eds.). (2010). *The Routledge Encyclopedia of Social and Cultural Anthropology* (2nd ed.). UK: Routledge. <https://doi.org/10.4324/9780203866474>
- Bayrak, O. M. (2003). *Resimli İstanbul Tarihi: M.Ö. 657'den bugüne kadar 27 asırlık son Roma, Bizans, Osmanlı ve Cumhuriyet Dönemleri*. İstanbul : İnkılap Kitabevi.
- Benjamin, W. (2002). *The Arcades Project* (H. Eiland, & K. Mclaughlin, Trans.). Cambridge, Mass: Belknap Press of Harvard University Press. (Original work published in 1982).
- Boyer, M. C. (1996) *The City of Collective Memory: Its Historical Imagery and Architectural Entertainment*. Massachusetts: MIT Press.
- Bozdoğan, S. (2001). *Modernism and Nation Building: Turkish Architectural Culture in the Early Republic*. Washington: The University of Washington Press.
- Büyükcinal, F. (2016). *Beyoğlu Bir Zaman Tüneli*. İstanbul: İnkılap Kitabevi.

Canatar, M. (2015). İstanbul'un Nahiye Ve Mahalleleri (1453-1923). In Coşkun Yılmaz (Ed.), *Antik Çağ'dan XXI. Yüzyıla Büyük İstanbul Tarihi (Vol. 3) Siyaset ve Yönetim 2* (pp. 218–245). İstanbul: İBB Kültür A.Ş.

Cezar, M. (1991). *XIX. Yüzyıl Beyoğlusu*. İstanbul: Ak Yayınları.

Çelik, Z. (1986). *The Remaking of Istanbul: Portrait of an Ottoman City in the Nineteenth Century*. Berkeley: University of California Press.

Çelik, Z., (1990). The Italian Contribution To The Remaking Of Istanbul. *Environmental Design: Journal of the Islamic Environmental Design Research Centre Vol. 9-10*, pp. 128-133. Retrieved from <http://archnet.org/publications/3243>

Çelik Z., Favro, D., & Ingersoll, R. (2007). Sokaklar ve Kentleşme Süreci. In Çelik Z., Favro, D., & Ingersoll, R. (Eds.). *Şehirler ve Sokaklar*. (B. Altınok, Trans.). İstanbul : Kitap Yayınevi. (Original work published 1996).

Çöze, Ş. (2021). *Sosyal ve Mekânsal Ayrışmanın, Öteki ve Kimlik Üzerinden Okunması: Tarihi Yarımada Örneği* [Master's Thesis, Yıldız Technical University], Council of Higher Education Thesis Center.

Dalgıç, E. N., & Yıldırım Okta, B. (2023). Changing the identity of a place by changing street names: The process of renaming the streets of Üsküdar between 1927-1934. *A/Z ITU JOURNAL OF THE FACULTY OF ARCHITECTURE*, 20(1), 181–197. <https://doi.org/10.58278/0.2023.1>

Deleon, J. (1991). *Balat ve çevresi : bir semt monografisi*. İstanbul : Can Yayınları.

Demir, Z. B. (2020). *İstanbul'da 1856 Aksaray Yangını Sonrası Yangın Bölgesinde Meydana Gelen Değişimlerin İncelenmesi*. [Master's Thesis, Süleyman Demirel University], Council of Higher Education Thesis Center.

Destanoğlu, Y. (2022). *İstanbul Aksaray'da Kaybolan Osmanlı Mimari Eserleri (1923-1950)*. [Doctoral dissertation, İstanbul Sabahattin Zaim University], Council of Higher Education Thesis Center.

Ergin, O. N. (1934) *İstanbul Şehri Rehberi*. İstanbul: İstanbul Belediyesi Yayınları.

Ergin, O. N., (1995). *Mecelle-i Umur-ı Belediye, Vols. 1-2-3-4-5*. İstanbul : İstanbul Büyükşehir Belediyesi Kültür İşleri Daire Başkanlığı Yayınları.

Erkan, N. (2015). *Osmanlı Üsküdar'ında Toplumsal Hayat: 18. Asır Üsküdar'da Müslim-Gayrimüslim İlişkileri*, İstanbul: Üsküdar Belediyesi Kültür Yayınları.

Freely, J. (2007). *Prens Adaları*. İstanbul : Adalı Yayınları.

Freely, J. (2013). *Prens Adaları*. İstanbul : Adalı Yayınları.

Freely, J., & Freely, B. (2019). *Galata, Pera, Beyoğlu: Bir Biyografi*. İstanbul: YKY.

- Geertz, C. (1973). *The Interpretation of Cultures: Selected Essays*. New York : Basic Books, Inc., Publishers.
- Gül, M. (2009). *The Emergence of Modern Istanbul: Transformation and Modernization of a City*. London: IB TAURIS.
- Gülenaz, N., & Koca, O. (2018). *İstanbul'un tarihi yarımadası : Zeyrek, Fatih*. İstanbul : Remzi Kitabevi.
- Gündoğan, Z. (2011). *İstanbul, Samatya'da Tarihi Çevre Koruma* [Master's Thesis, İstanbul Kültür University], Council of Higher Education Thesis Center.
- Hacısalıhoğlu, M. (2008). *Doğu Rumeli'de Kayıp Köyler. İslimiye Sancağı'nda 1878'den Günümüze Göçler, İsim Değişiklikleri ve Harabeler*. İstanbul: Bağlam Yayınları.
- Hacısalıhoğlu, M. (2011). Doğu ve Güneydoğu Avrupa'daki Ortodoks Halkların Tarihinde ve Düşünce Dünyasında İstanbul. In Köse, Y. (Ed.) *İstanbul İmparatorluk Başkentinden Mega Kente*, pp. 60-90. İstanbul : Kitap Yayınevi.
- Halbwachs M. (1992). *On collective memory* (L. A. Coser, Trans.). Chicago: University of Chicago Press. (Original work published 1925).
- Haskan, M. N. (2001). *Yüzyıllar Boyunca Üsküdar, vol. 3*, İstanbul: Üsküdar Belediyesi Kültür Yayınları.
- İnalçık, H. (2019). *İstanbul tarihi araştırmaları: Fetihten sonra İstanbul'un yeniden inşası Bilad-i selase: Galata, Eyüp, Üsküdar*. İstanbul : Türkiye İş Bankası Kültür Yayınları.
- Karpat, K. H. (2010). *Osmanlı Nüfusu 1830-1917*. İstanbul: Timaş Yayınları.
- Kasaba, R. (1997). Kemalist Certainties and Modern Ambiguities. In Bozdoğan, S., Kasaba, R. (Eds.) *Rethinking Modernity and National Identity in Turkey*. Seattle and London: University of Washington Press.
- Kezer, Z. (2015). *Building Modern Turkey: State, Space, and Ideology in the Early Republic*. Pittsburgh: University of Pittsburgh Press.
- King, C. (2014). *Midnight at the Pera Palace*. New York: W. W. Norton & Company
- Kostof, S.K. (1992). *The City Assembled: The Elements of Urban Form Through History*. Boston : Little, Brown and Company.
- Kuban, D., (1994). Fatih. In Tekeli, İ., Eyice, S. (Eds.) *Dünden Bugüne İstanbul Ansiklopedisi Vol. 3* (pp. 261-263). İstanbul: Kültür Bakanlığı ve Tarih Vakfı Ortak Yayını.
- Kuban, D. (2004). *İstanbul bir kent tarihi : Bizantion, Konstantinopolis, İstanbul*. İstanbul : Türkiye Ekonomik ve Toplumsal Tarih Vakfı.

Kula, F. (2021). *Türk Romanında Üsküdar (1871-1950)* [Doctoral dissertation, Marmara University], Council of Higher Education Thesis Center.

Kültür ve Turizm Bakanlığı. (2023, 15 June). İstanbul'un 7 (yedi) Tepesi. Retrieved from https://istanbul.ktb.gov.tr/TR-276823/istanbul39un-7-yedi_tepesi.html

Kütükoğlu, M. S. (1977). 1869'da faal İstanbul Medreseleri. *Tarih Enstitüsü Dergisi* Vol. 7-8, pp. 277- 392. Retrieved from <https://core.ac.uk/download/pdf/154358843.pdf>

Lefebvre H. (2017). *The production of space* (D. Nicholson-Smith, Trans.). UK : Blackwell. (Original work published 1974).

Lowenthal, D. (2001). Preface, In Forty A., & Küchler, S. (Eds.). *The Art of Forgetting*. Oxford : Berg Publishers.

Mahon, M. (1999). The Turkish minority under communist Bulgaria - politics of ethnicity and power. *Journal of Southern Europe and the Balkans* 1 (2), pp. 149-162. <https://doi.org/10.1080/14613199908413996>

Massey, D. (1995). Places and Their Pasts. *History Workshop Journal*, 39, pp. 182–192. <http://www.jstor.org/stable/4289361>

Massey, D. (2005). *For Space*. London: Sage Publications.

Mills A. (2010). *Streets of Memory: Landscape, Tolerance, and National Identity in Istanbul*. Georgia: University of Georgia Press.

Nişanyan, S. (2010). *Adını Unutan Ülke: Türkiye'de Adı Değiştirilen Yerler Sözlüğü*. İstanbul: Everest Yayınları.

Nişanyan, S. (2011). *Hayali Coğrafyalar, Cumhuriyet Döneminde Türkiye'de Değiştirilen Yeradları*, İstanbul : TESEV Yayınları.

Ortaylı, İ. (2015). *İstanbul'dan sayfalar*. İstanbul : İnkılap.

Öktem, K. (2008) The nation's Imprint: Demographic Engineering and the Change of Toponymes in Republican Turkey. *European Journal of Turkish Studies [Online]*, Volume 7, pp. 1-33. Retrieved from: <https://ejts.revues.org/2243>

Ölçer, E. (2014). *Şehir Sokak Hafıza: Kuyulu'dan Biçki Yurdu'na Osman Nuri Ergin ile İstanbul Sokak Adları*. İstanbul: Zeytinburnu Belediyesi Kültür Yayınları.

Özbilge, A. F. (2009). *Fener Balat Ayvansaray*. İstanbul: E Yayınları.

Özgan, T. (1991). *Samatya Tarihsel Merkez Çevre Araştırması Koruma ve Değerlendirme*. [Master's Thesis, Yıldız Technical University], Council of Higher Education Thesis Center.

Özgül, İ. (2015). *Üsküdar'ın Kentsel-Mekansal Dönüşümü Bağlamında Rum Mehmed Paşa Camisi'nin Koruma Sorunları*. [Master's Thesis, Kadir Has University], Council of Higher Education Thesis Center.

Renan, E. (1995). What is Nation. In Dahbourne, O., & Ishay, M. R. (Eds.) *The Nationalism Reader*. New Jersey : Humanities Press.

Ringas, D., Christopoulou, E., & Stefanidakis, M. (2011). Urban Memory in Space and Time. In G. Styliaras, D. Koukopoulos, & F. Lazarinis (Eds.), *Handbook of Research on Technologies and Cultural Heritage: Applications and Environments* (pp. 325-340). US : IGI Global. <https://doi.org/10.4018/978-1-60960-044-0.ch016>

Rose-Redwood, R., Alderman, D. & Azaryahu, M., 2010. Geographies of toponymic inscription: new directions in critical place-name studies. *Progress in Human Geography, Volume 34*(4), pp. 453-470. <https://doi.org/10.1177/0309132509351042>

Shaul, E. (2012). *From Balat to Bat Yam: Memoirs of a Turkish Jew* (M. McGaha, Trans.). Istanbul: Libra. (Original work published 1999).

Schlumberger, G. L. (2016). *İstanbul adaları* (N. Yüngül, Trans.). İstanbul : Köprü Kitapları. (Original work published 1884).

Solomon, E. (2022, June 7). Goodbye, Tchaikovsky and Tolstoy: Ukrainians look to 'decolonize' their streets. *The New York Times*. Retrieved from https://www.nytimes.com/2022/06/07/world/europe/ukraine-russia-rename-streets.html?campaign_id=249&emc=edit_ruwb_20220607&instance_id=63429&nl=russia-ukraine-war-briefing®i_id=191264225&segment_id=94468&smid=url-share&te=1&user_id=b749419138a328ba98f2dff268613690

Todorov, T. (1999). *The conquest of America: The question of the other*. Norman: University of Oklahoma Press.

Tunçel, H. (2000). Türkiye'de İsmi Değiştirilen Köyler. *Fırat Üniversitesi Sosyal Bilimler Dergisi*. 10(2), pp. 23-34. Retrieved from https://www.researchgate.net/publication/294871465_Renamed_Villages_in_Turkey_Turkiye'de_Ismi_Degistirilen_Koyler

Turan, H. (2022). *1923-1960 Yılları Arasında Üsküdar'ın Kent Morfolojisindeki Değişim* [Master's Thesis, Istanbul Technical University], Council of Higher Education Thesis Center.

Türker, O. (2003). *Halki'den Heybeli'ye: Bir Ada Hikayesi*. İstanbul : Sel Yayıncılık.

Türker, O. (2010). *Psomati'dan Samatya'ya - Bir Bizans Semtinin Hikayesi*. İstanbul : Sel Yayıncılık.

Ubicini, J. H. A. (1977). *1855'te Türkiye* (A. Düz, Trans.). İstanbul : Tercüman. (Original work published 1855).

Von Henneberg, K. (2007). Kale Meydanı ve Faşist Sömürge Başkenti. In Çelik Z.,

Favro, D., & Ingersoll, R. (Eds.) *Şehirler ve Sokaklar* (B. Altınok, Trans.). İstanbul : Kitap Yayınevi.

Yılmaz, S. (2017). *Altın Şehir Üsküdar Kitabı*, İstanbul: Ötüken Neşriyat.



APPENDIX A

A.1 Old and New Street Names of Istanbul and the Classification of the Reasons for Street Name Changes

Old Name of the Street	New Name of the Street	District	Reasons of Change
Abacı Çeşme Sokak	Abacı Çeşmesi Sokak	Eminönü	to correct names, directions and typos
Abacı Dede Sokak	Abacı Dede Sokak	Üsküdar	-
Abacı Sokak	Abacı Halim Sokak	Beyoğlu	to replace recurring names
Abacı Sokak	Abacı Latif Sokak	Beşiktaş	to replace recurring names
Abacı Sokak	Abacı Mahmut Sokak	Fatih	to replace recurring names
Abacılar Caddesi	Mermerciler Sokak	Eminönü	to replace recurring names
Abacılar Sokak	Abacılar Sokak	Fatih	-
Abanoz Sokak	Abanoz Sokak	Beyoğlu	-
Abbas Ağa Camii Sokak	Abbas Ağa Camii Sokak	Beşiktaş	-
Abbas Ağa Sokak	Abbas Ağa Sokak	Beşiktaş	-
Abbas Paşa Sokak	Abbas Paşa Sokak	Adalar	-
Abdi Ağa Sokak	Apti Ağa Sokak	Fatih	to correct names, directions and typos
Abdi Ağa Sokak	Apti Onbaşı Sokak	Üsküdar	to replace recurring names
Abdi Efendi Sokak	Apti Efendi Sokak	Üsküdar	to correct names, directions and typos
Abdioğlu Sokak	Apti Paşa Sokak	Üsküdar	to reference the nation's identity
Abdullah Sokak	Aptullah Sokak	Beyoğlu	to correct names, directions and typos
Abdullahaga Caddesi	Aptullahaga Caddesi	Üsküdar	to correct names, directions and typos
Abdullahaga Caddesi	Burhaniye Caddesi	Üsküdar	to replace recurring names
Abdüsselalettin Çıkmazı	Aptüsselah Çıkmazı	Beyoğlu	to shorten long names
Abdüsselalettin Sokak	Aptüsselah Sokak	Beyoğlu	to shorten long names
Abdüsselam Sokak	Aptüsselam Sokak	Beyoğlu	-
Acem Çıkmazı	Acemi Çıkmazı	Üsküdar	to delete other identities
Acem Köşkü Mevkii	Nevruz Mevkii	Adalar	to delete other identities
Acem Minas Sokak	Acem Oğlu Sokak	Üsküdar	to delete other identities
Acem Oğlu Meydanı	Acemi Nefer Sokak	Eminönü	to delete other identities
Acem Oğlu Sokak	Acemdağı Sokak	Eminönü	to replace recurring names
Acem Sokak	Nevruz Sokak	Adalar	to delete other identities
Acı Çeşme Aralığı	Alaca Çeşme Aralığı	Fatih	to make it coherent
Acı Çeşme Çıkmazı	Balçık Çıkmazı	Beyoğlu	to replace recurring names
Acı Çeşme Sokak	Acı Çeşme Sokak	Eminönü	-
Acı Çeşme Sokak	Acı Su Sokak	Beşiktaş	to replace recurring names
Acı Çeşme Sokak	Alaca Çeşme Sokak	Fatih	to replace recurring names
Acı Çeşme Sokak	Taş Tekneler Sokak	Eminönü	to replace recurring names
Acı Çeşme Sokak	Yarasa Sokak	Beyoğlu	to replace recurring names
Acı Çeşme Yokuşu	Acı Çeşme Yokuşu	Beşiktaş	-
Acı Hamam Sokak	Doktor Emin Paşa Sokak	Eminönü	to reference the nation's identity
Acı Musluk Sokak	Acı Musluk Sokak	Eminönü	-
Açık Türbe Çıkmazı	Açık Türbe Çıkmazı	Üsküdar	-
Açık Türbe Sokak	Açık Türbe Sokak	Üsküdar	-
Ada Sokak	Acara Sokak	Beyoğlu	to replace recurring names
Ada Sokak	Alay Sokak	Fatih	to replace recurring names
Ada Sokak	Armağan Sokak	Beşiktaş	to replace recurring names
Adalar Sokak	Atlama Sokak	Beyoğlu	to replace recurring names
Adalet Sokak	Adalet Sokak	Bakırköy	-
Adalet Sokak	Müverrih Ata Sokak	Kadıköy	to replace recurring names
Adalı Dimitri Sokak	Adalı Fettah Sokak	Beşiktaş	to delete other identities
Adalı Sokak	Adalı Sokak	Beşiktaş	-
Adalı Sokak	Afsar Sokak	Beyoğlu	to replace recurring names
Adiliye Sokak	Adiliye Sokak	Adalar	-
Afet Sokak	Üftade Sokak	Beyoğlu	Unknown
Afitap Sokak	Afitap Sokak	Beyoğlu	-
Afitap Sokak	Güneş Sokak	Kadıköy	to replace recurring names
Afrika Hanı Geçidi	Ragıp Paşa Hanı Geçidi	Beyoğlu	to correct names, directions and typos
Ağa Çayırı Sokak	Ağa Çayırı Sokak	Fatih	-
Ağa Çayırı Sokak	Beyçayırı Sokak	Fatih	to replace recurring names
Ağa Çeşmesi Sokak	Başaga Çeşmesi Sokak	Beyoğlu	to replace recurring names
Ağa Hamamı Sokak	Ağa Hamamı Sokak	Beyoğlu	-
Ağa Sokak	Ağa Sokak	Eminönü	-
Ağa Sokak	Koca Ağa Sokak	Beyoğlu	to replace recurring names
Ağa Yokuşu	Ağa Yokuşu	Eminönü	-
Ağabey Sokak	Ağabey Sokak	Kadıköy	-
Ağaç Altı Caddesi	Takızafer Caddesi	Beyoğlu	to reference the nation's identity
Ağaç Altı Sokak	Ağaç Altı Sokak	Sarıyer	-
Ağaç Kakan Mektebi Sokak	Hacı Hamza Mektebi Sokak	Fatih	to correct names, directions and typos
Ağaç Kakan Sokak	Ağaç Kakan Sokak	Fatih	-
Ağah Paşa Çıkmazı	Ağah Paşa Çıkmazı	Üsküdar	-
Ahır Sokak	Eski Zaman Sokak	Eminönü	to replace recurring names
Ahırkapı Caddesi	Ahırkapı Sokak	Eminönü	to correct names, directions and typos
Ahırkapı İskeleyi Sokak	Ahırkapı İskeleyi Sokak	Eminönü	-
Ahırkapı Meydanı	Ahırkapı Meydanı	Eminönü	-
Ahmediye Caddesi	Ahmediye Caddesi	Fatih	-
Ahmet Ağa Sokak	Ahmet Ağa Sokak	Sarıyer	-
Ahmet Bey Sokak	Çeltikçi Caddesi	Kadıköy	to replace recurring names

Ahmet Bey Sokak	Fenerli Ahmet Bey Sokak	Kadıköy	to replace recurring names
Ahmet Bey Sokak	Hacı Ahmet Bey Sokak	Kadıköy	to replace recurring names
Ahmet Bey Sokak	Oyacı Sokak	Kadıköy	to replace recurring names
Ahmet Bey Sokak	Tekin Sokak	Üsküdar	to replace recurring names
Ahmet Celalettin Paşa Sokak	Celalettin Paşa Sokak	Sarıyer	to shorten long names
Ahmet Çelebi Sokak	Ahmet Çelebi Sokak	Fatih	-
Ahmet Dede Sokak	Ahmet Dede Sokak	Fatih	-
Ahmet Oğlu Musallası Sokak	Ahmet Oğlu Musallası Sokak	Üsküdar	-
Ahmet Paşa Çıkmazı	Hacı Ahmet Paşa Çıkmazı	Üsküdar	to correct names, directions and typos
Ahrıda Sokak	Gevgili Sokak	Fatih	to delete other identities
Ahter Sokak	Ahter Sokak	Kadıköy	-
Ak Bıyık Camii Sokak	Ak Bıyık Camii Sokak	Eminönü	-
Ak Bıyık Hamam Caddesi	Ak Bıyık Caddesi	Eminönü	to shorten long names
Ak Sokak	Akar Su Sokak	Beyoğlu	Unknown
Akar Çeşme Sokak	Cezri Kasım Akarçeşmesi Sokak	Fatih	to replace recurring names
Akar Çeşme Sokak	Karabaş Akarcası Sokak	Fatih	to replace recurring names
Akar Su Çıkmazı	Akar Su Çıkmazı	Beyoğlu	-
Akar Su Yokuşu	Akar Su Yokuşu	Beyoğlu	-
Akarca Caddesi	Tepebaşı Akarca Yolu	Beyoğlu	to replace recurring names
Akarca Caddesi	Vidin Caddesi	Fatih	to replace recurring names
Akarca Çeşme Sokak	Gedikpaşa Akarcası Sokak	Eminönü	to specify
Akarca Kereseteci Sokak	Samatya Akarcası Sokak	Fatih	to specify
Akarca Sokak	Kasimpaşa Akarcası Sokak	Beyoğlu	to replace recurring names
Akarca Sokak	Taksim Akarcası Sokak	Beyoğlu	to replace recurring names
Akarçeşme Mektep Sokak	Dağhan Sokak	Eminönü	Unknown
Akasya Caddesi	Akasya Caddesi	Adalar	-
Akasya Sokak	Diş Budak Sokak	Beşiktaş	to replace recurring names
Akasya Sokak	İğde Sokak	Bakırköy	to replace recurring names
Akasya Sokak	Mine Çiçeği Sokak	Beyoğlu	to replace recurring names
Akasya Sokak	Tefne Dalı Sokak	Sarıyer	to replace recurring names
Akasya Sokak	Zeybek Sokak	Adalar	to replace recurring names
Akbaba Sokak	Ak Karga Sokak	Beyoğlu	Unknown
Akbaba Yokuşu	Akbaba Yokuşu	Beyoğlu	-
Akif Bey Sokak	Akif Bey Sokak	Kadıköy	-
Akif Bey Sokak	Eski Tül Sokak	Kadıköy	to replace recurring names
Akif Efendi Sokak	Akif Efendi Sokak	Fatih	-
Akif Efendi Sokak	Kızılçam Sokak	Fatih	to replace recurring names
Akik Sokak	Akik Sokak	Beyoğlu	-
Akkaklar Sokak	Akikçiler Sokak	Eminönü	to correct names, directions and typos
Aksaray Caddesi	Topkapı Caddesi	Fatih	to correct names, directions and typos
Akseki Caddesi	Akseki Caddesi	Fatih	-
Akseki Camii Sokak	Akseki Camii Sokak	Fatih	-
Aksu Çıkmazı	Aksu Çıkmazı	Bakırköy	-
Aksu Yolu	Aksu-Osmaniye Yolu	Bakırköy	to replace recurring names
Aksu Yolu	Veli Efendi Koşu Yolu	Bakırköy	to replace recurring names
Al Sokak	Alhatun Sokak	Beyoğlu	Unknown
Alaca Camii Sokak	Alaca Camii Sokak	Eminönü	-
Alaca Çeşme Sokak	Alaca Tekke Sokak	Fatih	to replace recurring names
Alaca Hamam Caddesi	Alaca Hamam Caddesi	Eminönü	-
Alaca Mescit Sokak	Alaca Mescit Sokak	Beyoğlu	-
Alaca Minare Sokak	Alaca Minare Sokak	Üsküdar	-
Alboyacılar Sokak	Alboyacılar Sokak	Fatih	-
Alçakdam Sokak	Alçakdam Sokak	Beyoğlu	-
Alçakdam Yokuşu	Alçakdam Yokuşu	Beyoğlu	-
Alemdağı Caddesi	Alemdağı Caddesi	Üsküdar	-
Alemdar Caddesi	Alemdar Caddesi	Eminönü	-
Aleşah Sokak	Aleşah Sokak	Eminönü	-
Ali Baba Sokak	Ali Dede Sokak	Kadıköy	to replace recurring names
Ali Baba Türbesi Sokak	Ali Baba Türbe Sokak	Eminönü	to correct names, directions and typos
Ali Bey Caddesi	Hacı Ali Bey Sokak	Kadıköy	to replace recurring names
Ali Bey Sokak	Ali Bey Sokak	Kadıköy	-
Ali Efendi Sokak	Ali Efendi Sokak	Fatih	-
Ali Fakih Caddesi	Ali Fakih Caddesi	Fatih	-
Ali Fakih Çıkmazı	Ali Fakih Çıkmazı	Fatih	-
Ali Fakih Sokak	Hamdullah Sokak	Fatih	to replace recurring names
Ali Kalfa Sokak	Ali Kalfa Sokak	Kadıköy	-
Ali Kaptan Çıkmazı	Ali Kaptan Çıkmazı	Beyoğlu	-
Ali Kaptan Sokak	Ali Kaptan Sokak	Beyoğlu	-
Ali Nutku Baba Sokak	Nur Baba Sokak	Üsküdar	to correct names, directions and typos
Ali Paşa Caddesi	Hacı Ali Paşa Sokak	Sarıyer	to replace recurring names
Ali Paşa Sokak	Cin Ali Sokak	Üsküdar	to replace recurring names
Ali Paşa Sokak	Emin Ali Paşa Sokak	Kadıköy	to replace recurring names
Ali Paşa Sokak	Hafız Ali Paşa Sokak	Üsküdar	to replace recurring names
Ali Şah Çeşmesi Sokak	Ali Şah Sokak	Fatih	to shorten long names

Alim Kadın Çıkmazı	Alim Kadın Çıkmazı	Beşiktaş	-
Altay Sokak	Kırtay Sokak	Fatih	to replace recurring names
Altray Sokak	Altıncınar Sokak	Beyoğlu	to avoid confusion
Altınbakkal Sokak	Altınbakkal Sokak	Beyoğlu	-
Altıncı Sokak	İzci Sokak	Bakırköy	to replace recurring names
Altıncı Sokak	Kestane Sokak	Sarıyer	to replace recurring names
Altıncı Sokak	Köşlü Sokak	Adalar	to replace recurring names
Altıncılar Sokak	Altıncılar Sokak	Eminönü	-
Altınoluk Sokak	Altınoluk Sokak	Fatih	-
Altıocak Sokak	Altıocak Sokak	Beyoğlu	-
Altıpoğaç Sokak	Altıpoğaç Sokak	Fatih	-
Alyanak Çeşme Sokak	Alyanak Sokak	Fatih	to shorten long names
Alyon Pasajı	Alyon Geçidi	Beyoğlu	to correct names, directions and typos
Alyon Sokak	Alyon Sokak	Beyoğlu	-
Ambar Arkası Sokak	Ambar Arkası Sokak	Beyoğlu	-
Amber Sokak	Ak Amber Sokak	Bakırköy	to replace recurring names
Anadolu Hanı Pasajı	Anadolu Geçidi	Beyoğlu	to correct names, directions and typos
Anadolu Sokak	Anadolu Sokak	Beyoğlu	-
Analıpsı Sokak	Akıncı Sokak	Fatih	to delete other identities
Ananyadis Sokak	Alakır Sokak	Sarıyer	to delete other identities
Anbar Arkası Çıkmazı	Tayyareci Zeki Sokak	Beyoğlu	to reference the nation's identity
Anbar Sokak	Selimiye Anbarı Sokak	Üsküdar	to replace recurring names
Anber Sokak	Anber Sokak	Beyoğlu	-
Anderliç Sokak	Hidayet Sokak	Beyoğlu	to delete other identities
Andonaki Sokak	Tarablus Sokak	Üsküdar	to delete other identities
Antıpa Sokak	Dalfes Sokak	Beyoğlu	to delete other identities
Aptülvedut İskeleyi Sokak	Yavedut İskeleyi Sokak	Fatih	to correct names, directions and typos
Araba Caddesi	Araba Yolu Sokak	Sarıyer	to replace recurring names
Araba Caddesi	Gümüşyol Sokak	Üsküdar	to replace recurring names
Araba Caddesi	İcadiye-Bağlarbaşı Yolu	Üsküdar	to replace recurring names
Araba Meydanı	Koçu Meydanı	Fatih	to replace recurring names
Araba Meydanı Sokak	Araba Meydanı Sokak	Üsküdar	-
Araba Meydanı Sokak	Er Meydanı Caddesi	Beyoğlu	to replace recurring names
Arabacı Sokak	Durak Sokak	Fatih	to replace recurring names
Arabacı Sokak	Öğüt Sokak	Beyoğlu	to replace recurring names
Arabacılar Çıkmazı	Öküz Arabacıları Çıkmazı	Fatih	to replace recurring names
Arabacılar Kışla Caddesi	Oyuncu Sokak	Eminönü	to give more relevant information
Arabacılar Kışla Çıkmazı	Oyuncu Çıkmazı	Eminönü	to give more relevant information
Arabacılar Sokak	Arabacı Reşit Sokak	Fatih	to replace recurring names
Arabacılar Sokak	Arabacılar Sokak	Üsküdar	-
Arabacılar Sokak	Arahiyeci Sokak	Üsküdar	to replace recurring names
Arabacılar Sokak	Celal Bey Sokak	Eminönü	to replace recurring names
Arabacılar Sokak	İşkembeci Malik Sokak	Fatih	to replace recurring names
Arabacılar Sokak	Kupaçılar Sokak	Eminönü	to replace recurring names
Arabacılar Sokak	Oyuk Duvar Sokak	Fatih	to replace recurring names
Arabacılar Sokak	Sürücüler Sokak	Beyoğlu	to replace recurring names
Arabacıoğlu Sokak	Arabacıoğlu Sokak	Eminönü	-
Aralık Dolap Sokak	Aralık Dolap Sokak	Eminönü	-
Aralık Sokak	Ahlat Sokak	Eminönü	to replace recurring names
Aralık Sokak	Akçe Sokak	Beyoğlu	to replace recurring names
Aralık Sokak	Ana Sokak	Eminönü	to replace recurring names
Aralık Sokak	Anaç Sokak	Fatih	to replace recurring names
Aralık Sokak	Aralık Sokak	Bakırköy	-
Aralık Sokak	Astar Sokak	Fatih	to replace recurring names
Aralık Sokak	Atalık Sokak	Beyoğlu	to replace recurring names
Aralık Sokak	Avcı Sokak	Üsküdar	to replace recurring names
Aralık Sokak	Ayrık Sokak	Eminönü	to replace recurring names
Aralık Sokak	Ayrılık Sokak	Beykoz	to replace recurring names
Aralık Sokak	Çıkrık Sokak	Fatih	to replace recurring names
Aralık Sokak	Hacı Kadın Aralığı	Eminönü	to replace recurring names
Aralık Sokak	Harem Sokak	Fatih	to replace recurring names
Aralık Sokak	Hırdavatçı Sokak	Kadıköy	to replace recurring names
Aralık Sokak	Kandıllı Bahçe Aralığı	Üsküdar	to replace recurring names
Aralık Sokak	Kantarçılar Aralığı	Eminönü	to replace recurring names
Aralık Sokak	Osmaniye Aralığı	Bakırköy	to replace recurring names
Aralık Sokak	Oymacı Sokak	Üsküdar	to replace recurring names
Aralık Sokak	Oymak Sokak	Üsküdar	to replace recurring names
Aralık Sokak	Sahra Aralığı	Kadıköy	to replace recurring names
Aralık Sokak	Toptaşı Aralığı	Üsküdar	to replace recurring names
Aralık Sokak	Vişnap Sokak	Fatih	to replace recurring names
Aranık Sokak	Drama Sokak	Üsküdar	to delete other identities
Arap Camii Avlusu	Kalyon Sokak	Beyoğlu	Unknown
Arap Manav Sokak	Arap Manav Sokak	Fatih	-
Arap Odaları Çıkmazı	Arap Odaları Çıkmazı	Üsküdar	-

Arap Odaları Çıkmazı	Urban Çıkmazı	Fatih	to replace recurring names
Arap Ođlan Sokak	Arap Ođlan Sokak	Beyođlu	-
Arap Ođlu Sokak	Arap Mehmet Sokak	Eminönü	to specify
Arapçeşme Sokak	Arapçeşmesi Sokak	Eminönü	to correct names, directions and typos
Arapkuyusu Sokak	Arapkuyusu Sokak	Fatih	-
Araplar Çıkmazı	Arap İsmail Çıkmazı	Fatih	to replace recurring names
Araplar Çıkmazı	Hacamatçı Sokak	Fatih	to replace recurring names
Araplar Kuyusu Sokak	Ananas Sokak	Fatih	to replace recurring names
Araplar Sokak	Araplar Sokak	Fatih	-
Araplar Sokak	Araplık Sokak	Beyođlu	to replace recurring names
Araplar Sokak	Eski Araplar Sokak	Fatih	to replace recurring names
Araplar Sokak	Melez Sokak	Beyođlu	to replace recurring names
Araplar Sokak	Zenciler Sokak	Üsküdar	to replace recurring names
Arapzade Sokak	Arapzade Ahmet Sokak	Eminönü	to replace recurring names
Arapzade Sokak	Arapzade Dergahı Sokak	Beyođlu	to replace recurring names
Arapzade Sokak	Arapzade Sokak	Üsküdar	-
Arapzade Sokak	Elmaruf Sokak	Eminönü	to replace recurring names
Arapzade Sokak	Muhzir Sokak	Fatih	to replace recurring names
Arasta Sokak	Arasta Sokak	Üsküdar	-
Arasta Sokak	Tomurcuk Sokak	Eminönü	to replace recurring names
Arayıcı Sokak	Arayıcı Sokak	Eminönü	-
Arayıcıbaşı Sokak	Arayıcıbaşı Sokak	Kadıköy	-
Arif Bey Sokak	Arif Bey Sokak	Üsküdar	-
Arif Bey Sokak	İrfan Bey Sokak	Kadıköy	to replace recurring names
Arif Efendi Sokak	Arif Efendi Sokak	Fatih	-
Arif Paşa Sokak	İrfan Ağa Sokak	Kadıköy	to replace recurring names
Arif Paşa Sokak	Kaptan Arif Sokak	Kadıköy	to replace recurring names
Arif Paşa Sokak	Şükran Sokak	Kadıköy	to replace recurring names
Arifağa Sokak	Arifağa Sokak	Fatih	-
Arifi Paşa Sokak	Arifi Paşa Sokak	Eminönü	-
Arka Portakal Sokak	Şair Necati Sokak	Beşiktaş	to reference the nation's identity
Arka Sokak	Arkalık Sokak	Fatih	to replace recurring names
Arka Sokak	Dağarkası Sokak	Adalar	to replace recurring names
Arka Sokak	Köyarkası Sokak	Kadıköy	to replace recurring names
Armutlu Sokak	Armutlu Sokak	Fatih	-
Armutlu Sokak	Maşa Sokak	Fatih	to replace recurring names
Arnavut Çıkmazı	Bozacı Çıkmazı	Üsküdar	to delete other identities
Arnavut Sokak	Bozacı Sokak	Üsküdar	to delete other identities
Arnavut Sokak	Burçak Sokak	Fatih	to delete other identities
Arnavut Sokak	Darbuka Sokak	Beyođlu	to delete other identities
Arnavut Sokak	Mısır Buğdaycı Sokak	Beyođlu	to delete other identities
Arnavut Sokak	Oğuzeli Sokak	Sarıyer	to delete other identities
Arnavut Sokak	Sobacı Sokak	Beyođlu	to delete other identities
Arnavutköy Kuruçeşme Caddesi	Arnavutköy Kuruçeşme Caddesi	Beşiktaş	-
Arpacı Bakkal Sokak	Arı Sokak	Fatih	Unknown
Arpacı Hayrettin Sokak	Arpacı Hayrettin Sokak	Fatih	-
Arpacı Sokak	Arpacı Ali Sokak	Sarıyer	to replace recurring names
Arpacı Sokak	Çavdarçı Sokak	Beşiktaş	to replace recurring names
Arpacılar Caddesi	Arpacılar Caddesi	Eminönü	-
Arpacılar Camii Aralığı	Arpacılar Camii Aralığı	Eminönü	-
Arpaemini Sokak	Zahireci Sokak	Fatih	to correct names, directions and typos
Arpasuyu Fabrikası Sokak	Arpasuyu Sokak	Beyođlu	to shorten long names
Arslan İskelesi Sokak	Aslan İskelesi Sokak	Fatih	to correct names, directions and typos
Arslan Sokak	Aslan Sokak	Beyođlu	to correct names, directions and typos
Arslan Sokak	Aslan Yatağı Sokak	Beyođlu	to replace recurring names
Arslan Sokak	Aslanağzı Sokak	Adalar	to replace recurring names
Arslan Sokak	Tilki Sokak	Bakırköy	to replace recurring names
Arslanhane Sokak	Aslanhane Sokak	Fatih	to correct names, directions and typos
Artbahçe Sokak	Artbahçe Sokak	Üsküdar	-
Asariye Caddesi	Asariye Caddesi	Beşiktaş	-
Asmaaltı Caddesi	Asmaaltı Caddesi	Eminönü	-
Asmalı Camii Sokak	Asmalı Türbe Sokak	Eminönü	to correct names, directions and typos
Asmalı Mescit Sokak	Asmalı Mescit Sokak	Beyođlu	-
Asmalı Sokak	Asmalı Çeşme Sokak	Eminönü	to replace recurring names
Asmalı Sokak	Asmalı Hamam Sokak	Beşiktaş	to replace recurring names
Asmalı Sokak	Asmalı Han Sokak	Eminönü	to replace recurring names
Asmalı Sokak	Asmalı Kahve Sokak	Beşiktaş	to replace recurring names
Asmalı Sokak	Asmalı Sakız Sokak	Bakırköy	to replace recurring names
Asmalı Sokak	Asmalı Sokak	Üsküdar	-
Asmalı Sokak	Asmalı Yalı Sokak	Sarıyer	to replace recurring names
Asmalı Sokak	Çekirdek Sokak	Beşiktaş	to replace recurring names
Aşçı Hanım Sokak	Aşçı Hanım Sokak	Üsküdar	-
Aşçıbaşı Camii Sokak	Aşçıbaşı Camii Sokak	Fatih	-
Aşçıbaşı Sokak	Aşhane Sokak	Fatih	to avoid confusion

Aşıbağı Sokak	Aşıbağı Sokak	Kadıköy	-
Aşıklar Meydanı Caddesi	Aşıklar Meydanı Sokak	Beyoğlu	to correct names, directions and typos
Aşıklar Meydanı Çıkmazı	Aşıklar Meydanı Çıkmazı	Beyoğlu	-
Aşıklar Meydanı Sokak	Maşuklar Sokak	Beşiktaş	to replace recurring names
Aşıklar Sokak	Aşıklar Sokak	Beyoğlu	-
Aşıklar Sokak	Beşir Fuat Sokak	Beyoğlu	to reference the nation's identity
Aşir Efendi Kütüphanesi Caddesi	Aşir Efendi Caddesi	Eminönü	to shorten long names
Aşir Efendi Sokak	Dervişler Sokak	Eminönü	to replace recurring names
Aşir Efendi Sokak	Hanım Seti Sokak	Üsküdar	to replace recurring names
Ata Bey Sokak	Soy Sop Sokak	Üsküdar	to replace recurring names
Atabey Sokak	Atabey Sokak	Sarıyer	-
Atanik Sokak	Atlı Ases Sokak	Beyoğlu	to delete other identities
Ateş Ahmet Sokak	Ateş Ahmet Sokak	Beyoğlu	-
Atgeçmez Sokak	At Geçmez Sokak	Fatih	to correct names, directions and typos
Atıfbey Sokak	Atıf Bey Sokak	Üsküdar	to correct names, directions and typos
Atik Tershane Kapısı Sokak	Sıra Berberler Sokak	Beyoğlu	to give more relevant information
Atikmedrese Sokak	Atikmedrese Sokak	Fatih	-
Atlamataşı Caddesi	Arda Caddesi	Beyoğlu	to replace recurring names
Atlamataşı Caddesi	Atlamataşı Caddesi	Eminönü	-
Atlamataşı Çıkmazı	Atlas Çıkmazı	Üsküdar	to replace recurring names
Atlamataşı Sokak	Atlas Sokak	Üsküdar	to replace recurring names
Atmaca Sokak	Çilatacma Sokak	Beyoğlu	to replace recurring names
Atmeydanı Sokak	Atmeydanı Sokak	Eminönü	-
Atpazarı Caddesi	Atpazarı Sokak	Fatih	to correct names, directions and typos
Atpazarı Meydanı	Atpazarı Meydanı	Fatih	-
Atpazarı Sokak	Beygirciler Sokak	Üsküdar	to replace recurring names
Attar Çıkmazı	Aktar Çıkmazı	Fatih	to correct names, directions and typos
Attar Sokak	Aktar Apti Sokak	Sarıyer	to replace recurring names
Attar Sokak	Aktar Kerim Sokak	Fatih	to replace recurring names
Attar Sokak	Aktar Sokak	Beşiktaş	to correct names, directions and typos
Attar Sokak	Aktarlar Sokak	Beşiktaş	to replace recurring names
Attar Sokak	Aktarma Sokak	Fatih	to replace recurring names
Attar Sokak	Çerçi Tevfik Sokak	Fatih	to replace recurring names
Attar Toros Sokak	Aktarlar Kahyası Sokak	Beyoğlu	to delete other identities
Avni Paşa Sokak	Avni Paşa Sokak	Beyoğlu	-
Avniye Sokak	Avniye Sokak	Bakırköy	-
Avramacı Sokak	Tufan Sokak	Üsküdar	to delete other identities
Aya Dimitri Caddesi	Zağnos Paşa Sokak	Adalar	to delete other identities
Aya Dimitri Kilisesi Çıkmazı	Palalı Sokak	Fatih	to delete other identities
Aya Dimitri Kilisesi Sokak	Kırkambar Sokak	Fatih	to delete other identities
Aya Dimitri Sokak	Alaşam Sokak	Adalar	to delete other identities
Aya Dimitri Sokak	Ateşböceği Sokak	Beyoğlu	to delete other identities
Aya Kırıyaki Mevkii	Eflaki Dede Sokak	Beyoğlu	to delete other identities
Aya Kırıyaki Sokak	Teşrifatçı Sokak	Beyoğlu	to delete other identities
Aya Mina Sokak	Bestekar Hakkı Sokak	Fatih	to delete other identities
Aya Nikola Caddesi	Yılmaz Türk Caddesi	Adalar	to delete other identities
Aya Nikola Mevkii	Karaca Bey Mevkii	Adalar	to delete other identities
Aya Nikola Sokak	Sait Halim Paşa Caddesi	Sarıyer	to delete other identities
Aya Nofri Caddesi	Dulkadir Oğulları Sokak	Beşiktaş	to delete other identities
Aya Strati Caddesi	Ayan Sokak	Fatih	to delete other identities
Aya Tanaş Sokak	Yeni Alem Sokak	Beyoğlu	to delete other identities
Aya Yani Sokak	Nekre Tıflı Sokak	Sarıyer	to delete other identities
Aya Yorgi Sokak	Muallim Feyzi Sokak	Fatih	to delete other identities
Aya Yorgi Tepesi	Yüce Tepe Mevkii	Adalar	to delete other identities
Ayakapı Caddesi	Ayakapı Caddesi	Fatih	to delete other identities
Ayakapı Meydanı	Ayakapı Meydanı	Fatih	to delete other identities
Ayaspaşa Camii Sokak	Ayaspaşa Camii Sokak	Beyoğlu	-
Ayazma Adası Arka Sokak	Kurt Bağrı Sokak	Üsküdar	to delete other identities
Ayazma Adası Sokak	Tombala Sokak	Beykoz	to delete other identities
Ayazma Caddesi	Avukat Caddesi	Beyoğlu	to delete other identities
Ayazma Caddesi	Azık Sokak	Bakırköy	to delete other identities
Ayazma Caddesi	Çakırgöz Caddesi	Beyoğlu	to delete other identities
Ayazma Caddesi	Halat Sokak	Üsküdar	to delete other identities
Ayazma Caddesi	Keresteciler Caddesi	Eminönü	to delete other identities
Ayazma Caddesi	Kızıl Serçe Sokak	Beykoz	to delete other identities
Ayazma Çıkmazı	Kaseci Çıkmazı	Fatih	to delete other identities
Ayazma Çıkmazı	Kayabaşı Çıkmazı	Beykoz	to delete other identities
Ayazma Deresi Sokak	Yeşilçimen Sokak	Beşiktaş	to delete other identities
Ayazma Iskele Caddesi	Öğdül Sokak	Üsküdar	to delete other identities
Ayazma Mevkii Caddesi	Bebek-Arnautköy Yolu	Beşiktaş	to delete other identities
Ayazma Sokak	Alitekin Sokak	Fatih	to delete other identities
Ayazma Sokak	Bakidede Sokak	Fatih	to delete other identities
Ayazma Sokak	Banka Sokak	Beyoğlu	to delete other identities
Ayazma Sokak	Çakırbeyler Sokak	Beyoğlu	to delete other identities

Ayazma Sokak	Damataşı Sokak	Fatih	to delete other identities
Ayazma Sokak	Kayabaşı Sokak	Beykoz	to delete other identities
Ayazma Sokak	Lokumcu Sokak	Beyoğlu	to delete other identities
Ayazma Sokak	Melek Şah Sokak	Eminönü	to delete other identities
Ayazma Sokak	Meserret Caddesi	Üsküdar	to delete other identities
Ayazma Sokak	Molla Mehmet Sokak	Beykoz	to delete other identities
Aygır Oğlu Sokak	Duacı Sokak	Üsküdar	Unknown
Aylak Sokak	Aylak Sokak	Beyoğlu	-
Aynacı Sokak	Aynacı Sokak	Eminönü	-
Aynacılar Sokak	Aynacılar Sokak	Eminönü	-
Aynalı Çeşme Sokak	Aynalıçeşme Caddesi	Beyoğlu	to correct names, directions and typos
Aynalı Fırın Sokak	Çuhadar Ağa Sokak	Kadıköy	to reference the nation's identity
Aynalıbakkal Sokak	Aynalı Dükkan Sokak	Fatih	to replace recurring names
Aynalıbakkal Sokak	Aynalıbakkal Sokak	Fatih	-
Aynalıçarşı Sokak	Aynalıçarşı Geçidi	Beyoğlu	to correct names, directions and typos
Aynalıkavak Caddesi	Aynalıkavak Sokak	Beyoğlu	to correct names, directions and typos
Aynalı Alibaba Sokak	Aynalı Alibaba Sokak	Beyoğlu	-
Aynalı Efendi Sokak	Aynalı Ali Efendi Sokak	Beyoğlu	to correct names, directions and typos
Aynülhayat Sokak	Aynülhayat Çıkmazı	Eminönü	to correct names, directions and typos
Ayrılık Çeşme Sokak	Ayrılık Çeşmesi Sokak	Kadıköy	to correct names, directions and typos
Ayşekadın Hamamı Sokak	Ayşekadın Hamamı Sokak	Eminönü	-
Ayva Sokak	Ayva Sokak	Beyoğlu	-
Ayvansaray Caddesi	Ayvansaray Caddesi	Fatih	-
Ayvansaray Vapur İskelesi Caddesi	Ayvansaray Vapur İskelesi Sokak	Fatih	to correct names, directions and typos
Azade Yokuşu	Azat Yokuşu	Üsküdar	to correct names, directions and typos
Azaplar Sokak	Eski Azaplar Sokak	Eminönü	to correct names, directions and typos
Azaryan Sokak	Sipahi Oğlu Sokak	Adalar	to delete other identities
Aziz Bey Sokak	Nanaziz Sokak	Üsküdar	to replace recurring names
Aziz Mahmut Efendi Sokak	Aziz Mahmut Efendi Sokak	Üsküdar	-
Aziziye Caddesi	Şair Nedim Caddesi	Beşiktaş	to delete other identities
Aziziye Sokak	Aziz Efendi Sokak	Sarıyer	to delete other identities
Aziziye Sokak	Azizbey Sokak	Üsküdar	to delete other identities
Aziziye Sokak	İzzettin Sokak	Kadıköy	to delete other identities
Aziziye Sokak	Peltek Sokak	Adalar	to delete other identities
Aznatur Sokak	Çopur Ahmet Sokak	Beşiktaş	to delete other identities
Baba Dağı Yokuşu-kismen-	Paşa Çeşmesi Sokak	Beyoğlu	to replace recurring names
Baba Dağı Yokuşu-kismen-	Toprak Yokuşu	Beyoğlu	to replace recurring names
Baba Hasan Alemi Camii Sokak	Baba Hasan Sokak	Fatih	to shorten long names
Baba Haydar Caddesi	Haydar Baba Caddesi	Fatih	to correct names, directions and typos
Baba Haydar Camii Sokak	Baba Haydar Camii Sokak	Fatih	-
Babacan Sokak	Babacan Sokak	Üsküdar	-
Babadağ Sokak	Kümbet Sokak	Üsküdar	to replace recurring names
Babadağı Yokuşu	Babadağı Yokuşu	Beyoğlu	-
Bab-ı Fetva Yokuşu	Fetva Yokuşu	Eminönü	to shorten long names
Bab-ı Hümayun Caddesi-kismen-	Bab-ı Hümayun Caddesi	Eminönü	-
Bab-ı Hümayun Caddesi-kismen-	Divan Yolu	Eminönü	to replace recurring names
Badem Sokak	Haşim Bey Sokak	Kadıköy	to replace recurring names
Badem Sokak	Tatlı Badem Sokak	Beyoğlu	to replace recurring names
Bademaltı Sokak	Bademaltı Sokak	Kadıköy	-
Bademaltı Sokak	Bademönü Sokak	Beyoğlu	to replace recurring names
Bademlibahçe Sokak	Bademli Sokak	Bakırköy	to shorten long names
Bademlik Caddesi	Bademlik Caddesi	Beyoğlu	-
Bademlik Yokuşu	Bademlik Yokuşu	Beyoğlu	-
Bağ Çıkmazı	Bağ Çıkmazı	Fatih	-
Bağ Sokak	Çavuşbaşı Sokak	Fatih	to replace recurring names
Bağ Sokak	Kınalıbağ Sokak	Adalar	to replace recurring names
Bağ Sokak	Üzüm Bağ Sokak	Fatih	to replace recurring names
Bağcı Sokak	Bağcı Sokak	Üsküdar	-
Bağcı Sokak	Bahçe Sokak	Üsküdar	to replace recurring names
Bağcıdaları Sokak	Bağcıdaları Sokak	Üsküdar	-
Bağdat Caddesi	Bağdat Caddesi	Kadıköy	-
Bağlar Caddesi	Bağlar Caddesi	Fatih	-
Bağlar Sokak	Çamlıca Bağları Sokak	Üsküdar	to replace recurring names
Bağlar Sokak	Yaver Sokak	Adalar	to replace recurring names
Bağlar Yolu	Reşadiye Bağlar Yolu	Beykoz	to correct names, directions and typos
Bağlarbaşı Caddesi	Bağlarbaşı Caddesi	Üsküdar	-
Bağlarbaşı Yolu	Erenköy- Bağlarbaşı Yolu	Kadıköy	to correct names, directions and typos
Bağlarbaşı-Tophanelioğlu Caddesi	Bağlarbaşı-Tophanelioğlu Yolu	Üsküdar	to correct names, directions and typos
Bağlibahçe Sokak	Bağlibahçe Sokak	Üsküdar	-
Bağodaları Sokak	Bağodaları Sokak	Beyoğlu	-
Bahabey Sokak	Bahadır Sokak	Beyoğlu	Unknown
Bahar Sokak	Bahar Sokak	Fatih	-
Bahar Sokak	Behire Sokak	Bakırköy	to replace recurring names
Bahar Sokak	Orta Bahar Sokak	Kadıköy	to replace recurring names

Baharistan Sokak	Baharistan Sokak	Bakırköy	-
Bahariye Bostan Çıkması	Şah Sultan Bostan Çıkması	Fatih	to correct names, directions and typos
Bahariye Caddesi	Bahariye Caddesi	Kadıköy	-
Bahariye Caddesi	Silahtar Ağa Caddesi	Fatih	to replace recurring names
Bahariye Çıkması	Buhurlu Çıkması	Beyoğlu	to make it coherent
Bahariye Sokak	Baharatçı Sokak	Beykoz	to replace recurring names
Bahariye Sokak	Buhurlu Sokak	Beyoğlu	to replace recurring names
Bahariye Sokak	Çiçekliadağ Sokak	Adalar	to replace recurring names
Bahariye Sokak	Güzel Bahar Sokak	Üsküdar	to replace recurring names
Bahariye Sokak	Kokulu Bahar Sokak	Fatih	to replace recurring names
Bahariye Sokak	Yeşil Bahar Sokak	Kadıköy	to replace recurring names
Bahçe Çıkması	Bahçeliçeşme Çıkması	Fatih	to replace recurring names
Bahçe Çıkması	Sinekli Bahçe Sokak	Fatih	to replace recurring names
Bahçe Çıkması	Yanıkse Sokak	Bakırköy	to replace recurring names
Bahçe Setti Sokak	Sulubahçe Sokak	Sarıyer	Unknown
Bahçe Sokak	Erdoğan Sokak	Eminönü	to replace recurring names
Bahçe Sokak	Eski Bahçe Sokak	Beşiktaş	to replace recurring names
Bahçe Sokak	Fidanlı Bahçe Sokak	Eminönü	to replace recurring names
Bahçe Sokak	Güneşli Bahçe Sokak	Kadıköy	to replace recurring names
Bahçe Sokak	Güzel Bahçe Sokak	Beyoğlu	to replace recurring names
Bahçe Sokak	Havuzlu Bahçe Sokak	Beyoğlu	to replace recurring names
Bahçe Sokak	Kale Bahçesi Sokak	Sarıyer	to replace recurring names
Bahçe Sokak	Köy Bahçesi Sokak	Sarıyer	to replace recurring names
Bahçe Sokak	Küçük Bahçe Sokak	Beyoğlu	to replace recurring names
Bahçe Sokak	Loş Bahçe Sokak	Beşiktaş	to replace recurring names
Bahçe Sokak	Yalı Bahçesi Sokak	Adalar	to replace recurring names
Bahçe Sokak	Yanıkse Sokak	Bakırköy	to replace recurring names
Bahçe Sokak	Yeşil Bahçe Sokak	Bakırköy	to replace recurring names
Bahçekapı Caddesi	Şeyhülislam Hayri Efendi Caddesi	Eminönü	to reference the nation's identity
Bahçeköy Caddesi	Büyükdere-Bahçeköy Yolu	Sarıyer	to replace recurring names
Bahçeköy Sokak	Testiciler Sokak	Sarıyer	to replace recurring names
Bahçeler Arası Sokak	Bostancı Bahçeler Arası Sokak	Kadıköy	to specify
Bahçeler Mevkii	Bahçeyeri Sokak	Beykoz	to replace recurring names
Bahçeler Mevkii	Mazgal Sokak	Beykoz	to replace recurring names
Bahçeler Sokak	Bahçelerönü Sokak	Adalar	to correct names, directions and typos
Bahçeli Sokak	Bahçelikhahve Sokak	Eminönü	to specify
Bahçeliamam Sokak	Bahçeliamam Sokak	Beyoğlu	-
Bahçevan Sokak	Masraf Nazırı Sokak	Beyoğlu	to replace recurring names
Bahçevan Sokak	Tayyareci Rıdvan Sokak	Fatih	to reference the nation's identity
Bahçivan Oğlu Sokak	Alpaslan Sokak	Adalar	to reference the nation's identity
Bahçivan Oğlu Sokak	Neşter Sokak	Fatih	to replace recurring names
Bahçivan Sokak	Aşık Kerem Sokak	Beşiktaş	to reference the nation's identity
Bakır Sokak	Bakır Sokak	Beyoğlu	-
Bakırcılar Sokak	Bakırcıbaşı Sokak	Üsküdar	to replace recurring names
Baki Bey Sokak	Baki Bey Sokak	Fatih	-
Bakkal Arkası Sokak	Bakkaloğlu Sokak	Fatih	Unknown
Bakkal Çıkması	Bakkal Çıkması	Fatih	-
Bakkal Çıkması	Koltukçular Çıkması	Beyoğlu	to replace recurring names
Bakkal Filip Sokak	Hıdırelles Sokak	Fatih	to delete other identities
Bakkal Sokak	Ağır Topçu Sokak	Sarıyer	to replace recurring names
Bakkal Sokak	Bakıcı Sokak	Üsküdar	to replace recurring names
Bakkal Sokak	Bakkal Bayram Sokak	Fatih	to replace recurring names
Bakkal Sokak	Bakkal Bekir Sokak	Üsküdar	to replace recurring names
Bakkal Sokak	Bakkal Bilal Sokak	Beşiktaş	to replace recurring names
Bakkal Sokak	Bakkal Sokak	Beşiktaş	-
Bakkal Sokak	Bal Sokak	Kadıköy	to replace recurring names
Bakkal Sokak	Bahtabaş Sokak	Beyoğlu	to replace recurring names
Bakkal Sokak	Beleşçi Sokak	Fatih	to replace recurring names
Bakkal Sokak	Bereketli Sokak	Üsküdar	to replace recurring names
Bakkal Sokak	Beyciğim Sokak	Kadıköy	to replace recurring names
Bakkal Sokak	Borazan Tevfik Sokak	Fatih	to reference the nation's identity
Bakkal Sokak	Dındaş Sokak	Fatih	to replace recurring names
Bakkal Sokak	Eliflamet Sokak	Fatih	to replace recurring names
Bakkal Sokak	Hattat Fehmi Sokak	Fatih	to reference the nation's identity
Bakkal Sokak	Hattat Tahsin Sokak	Beşiktaş	to reference the nation's identity
Bakkal Sokak	Hoşgör Sokak	Fatih	to replace recurring names
Bakkal Sokak	Hümmas Sokak	Fatih	to replace recurring names
Bakkal Sokak	Keman Sokak	Beşiktaş	to replace recurring names
Bakkal Sokak	Kurban Sokak	Eminönü	to replace recurring names
Bakkal Sokak	Kürkçü Şahin Sokak	Beyoğlu	to replace recurring names
Bakkal Sokak	Manolya Sokak	Beşiktaş	to replace recurring names
Bakkal Sokak	Mehmet Çavuş Sokak	Üsküdar	to reference the nation's identity
Bakkal Sokak	Osman Paşa Mektebi Sokak	Beşiktaş	to replace recurring names
Bakkal Sokak	Rebap Sokak	Beşiktaş	to replace recurring names

Bakkal Sokak	Şehit Mümtaz Sokak	Fatih	to reference the nation's identity
Bakkal Sokak	Taylasan Sokak	Fatih	to replace recurring names
Bakkal Sokak	Tayyareci Ethem Sokak	Beyoğlu	to reference the nation's identity
Bakkal Sokak	Tayyareci Mazlum Sokak	Adalar	to reference the nation's identity
Bakkal Sokak	Yaver Selahattin Sokak	Sarıyer	to reference the nation's identity
Bakkalköy Caddesi	Bakkalköy Yolu	Kadıköy	to correct names, directions and typos
Bakkalzade Sokak	Bakkalzade Sokak	Fatih	-
Bakla Sokak	Bakla Sokak	Kadıköy	-
Bakla Tarlası Sokak	Bakla Tarlası Sokak	Kadıköy	-
Bala Tekkesi Sokak	Bala Tekkesi Sokak	Fatih	-
Balaban Caddesi	Balaban Caddesi	Üsküdar	-
Balcı Sokak	Bacıkadın Sokak	Adalar	Unknown
Balcı Yokuşu	Balcı Yokuşu	Fatih	-
Balcı Yokuşu	Balcılar Yokuşu	Üsküdar	to replace recurring names
Balık Sokak	Balık Sokak	Beyoğlu	-
Balıkçı Bakkal Sokak	Balıkçı Bakkal Sokak	Fatih	-
Balıkçı Kırkor Sokak	Balıkçı Sokak	Fatih	to delete other identities
Balıkçı Sokak	Sırıklı Sokak	Fatih	to replace recurring names
Balıklı Kilise Caddesi	Seyit Nizam-Balıklı Yolu	Fatih	to delete other identities
Balıkpazarı Caddesi	Balıkpazarı Caddesi	Eminönü	-
Balıkpazarı Kapısı Sokak	Balıkpazarı Kapısı Sokak	Eminönü	-
Balıkpazarı Sokak	Balıkçıl Caddesi	Adalar	to replace recurring names
Balipaşa Yokuşu	Balipaşa Yokuşu	Eminönü	-
Balkapanı Sokak	Balkapanı Sokak	Eminönü	-
Balkon Geçidi	Balkon Çıkmazı	Beyoğlu	to correct names, directions and typos
Ballibaba Sokak	Ballibaba Sokak	Fatih	-
Balmumcu Caddesi	Balibey Sokak	Fatih	to replace recurring names
Balmumcu Caddesi	Yıldız Balmumcu Yolu	Beşiktaş	to replace recurring names
Balmumcu Deresi Sokak	Balmumcu Deresi Sokak	Beşiktaş	-
Balmumcu Köşkü Arkası Sokak	Balmumcu Köşk Arkası Sokak	Beşiktaş	to correct names, directions and typos
Balmumcu Sokak	Döngel Sokak	Beşiktaş	to replace recurring names
Balta Çıkmazı	Balta Çıkmazı	Fatih	-
Balta Limanı Mevkii	Kanlı Kavak Çeşme Sokak	Sarıyer	to give more relevant information
Baltacı Çıkmazı	Baltacı Çıkmazı	Beyoğlu	-
Baltacı Sokak	Baltacı Sokak	Sarıyer	-
Bank Sokak	Eski Banka Sokak	Beyoğlu	to replace recurring names
Banka Pasajı	Banka Geçidi	Bakırköy	to correct names, directions and typos
Banyolar Caddesi	Banyolar Caddesi	Bakırköy	-
Barutçu Çıkmazı	Barutçu Onbaşı Çıkmazı	Beyoğlu	to replace recurring names
Barutçular Sokak	Dumansız Sokak	Beykoz	to replace recurring names
Baruthane Caddesi	Baruthane Sokak	Fatih	to correct names, directions and typos
Baruthane Caddesi	Cephane Sokak	Beykoz	to replace recurring names
Baruthane Caddesi	Feriköy Baruthane Caddesi	Beyoğlu	to replace recurring names
Baruthane Caddesi	Fişekhane Caddesi	Bakırköy	to replace recurring names
Baruthane Caddesi	Piyale Baruthane Caddesi	Beyoğlu	to replace recurring names
Baruthane Çıkmazı	Baruthane Çıkmazı	Fatih	-
Baruthane Dar Sokak	Dürdane Sokak	Beykoz	to avoid confusion
Baruthane İkinci Sokak	Barutçular Sokak	Beyoğlu	to shorten long names
Baruthane Mektebi Sokak	Yeni Barutçular Sokak	Beykoz	Unknown
Baruthane Sokak	Barutçu Apti Sokak	Fatih	to replace recurring names
Baruthane Sokak	Güherçile Sokak	Fatih	to replace recurring names
Basmacı Avram Sokak	Basmacı Ruşen Sokak	Beyoğlu	to delete other identities
Baş Sivacı Ohanes Sokak	Hamursuz Sokak	Üsküdar	to delete other identities
Başhane Sokak	Başhane Sokak	Beyoğlu	-
Batpazarı Caddesi	Çadircılar Caddesi	Eminönü	to replace recurring names
Bayıldım Caddesi	Yoruldu Caddesi	Beyoğlu	to replace recurring names
Bayıldım Sokak	Bayıldım Sokak	Fatih	-
Bayır Aralığı	Bahriye Aralığı	Adalar	to make it coherent
Bayır Çıkmazı	Bayır Çıkmazı	Sarıyer	-
Bayır Sokak	Ağa Bayırı Sokak	Sarıyer	to replace recurring names
Bayır Sokak	Bahriye Bayırı	Adalar	to replace recurring names
Bayır Sokak	Bayır Sokak	Üsküdar	-
Bayır Sokak	Beyler Bayırı Sokak	Üsküdar	to replace recurring names
Bayır Sokak	Burhaniye Bayırı Sokak	Üsküdar	to replace recurring names
Bayır Sokak	Büyükbayır Sokak	Sarıyer	to replace recurring names
Bayır Sokak	Hisar Bayırı	Sarıyer	to replace recurring names
Bayır Sokak	Kayalı Bayır Sokak	Üsküdar	to replace recurring names
Bayır Sokak	Küçük Bayır Sokak	Beyoğlu	to replace recurring names
Bayır Sokak	Muradiye Bayırı Sokak	Beyoğlu	to replace recurring names
Bayır Sokak	Orta Bayır Sokak	Beşiktaş	to replace recurring names
Bayır Sokak	Sarıyer Bayırı Sokak	Sarıyer	to replace recurring names
Bayır Sokak	Taşlı Bayır Sokak	Kadıköy	to replace recurring names
Bayram Fırını Sokak	Bayram Fırını Sokak	Eminönü	-
Bayram Sokak	Büyükbayram Sokak	Beyoğlu	to correct names, directions and typos

Bayrampaşa Dergahı Sokak	Haseki Tekke Çıkmazı	Fatih	to correct names, directions and typos
Baytar Ahmet Efendi Sokak	Baytar Ahmet Efendi Sokak	Beyoğlu	-
Bazubent Sokak	Pazvant Sokak	Eminönü	to correct names, directions and typos
Bebek Caddesi	Arnavutköy-Bebek Yolu	Beşiktaş	to correct names, directions and typos
Bedrettin Sokak	Bedrettin Sokak	Beyoğlu	-
Bedroz Kalfa Sokak	Çelik Çomak Sokak	Üsküdar	to delete other identities
Behram Çavuş Sokak	Behram Çavuş Sokak	Eminönü	-
Bekar Bey Sokak	Bekar Bey Sokak	Fatih	-
Bekar Sokak	Bekar Odası Sokak	Fatih	to replace recurring names
Bekar Sokak	Bekar Sokak	Beyoğlu	-
Bekarderesi Sokak ve Su Yolu Sokak	Bekardere Sokak	Üsküdar	to shorten long names
Bekçi Çıkmazı	Bekçi Çıkmazı	Fatih	-
Bekçi Çıkmazı	Nöbetçi Çıkmazı	Beyoğlu	to replace recurring names
Bekçi Çıkmazı	Pazvant Çıkmazı	Fatih	to replace recurring names
Bekçi Hasanağa Çıkmazı	Bekçi Hasan Çıkmazı	Fatih	to shorten long names
Bekçi Sokak	Bekçi Mahmut Sokak	Beyoğlu	to replace recurring names
Bekçi Sokak	Osmanağa Bekçi Sokak	Kadıköy	to replace recurring names
Bekçi Sokak	Tuğrul Sokak	Beşiktaş	to replace recurring names
Bekçi Sokak	Zafer Sokak	Beyoğlu	to replace recurring names
Belediye Caddesi	Kadıköy İskele Caddesi	Kadıköy	to replace recurring names
Belediye Sokak	Belediye Sokak	Adalar	-
Belgrat Kapısı Caddesi	Belgrat Kapısı- Demirhane Yolu	Fatih	to replace recurring names
Belgrat Kapısı Sokak	Belgrat Kapısı Yolu	Fatih	to replace recurring names
Belgrat- Silivrikapı Yolu	Belgrat- Silivrikapı Yolu	Fatih	-
Benli İsmail Sokak	Benli İsmail Sokak	Fatih	-
Berber Kalost Sokak	Berber Şefik Sokak	Fatih	to delete other identities
Berber Sokak	Berber Şahin Sokak	Beyoğlu	to replace recurring names
Berber Sokak	Rüzgar Sokak	Fatih	to replace recurring names
Berber Yanko Sokak	Semender Sokak	Sarıyer	to delete other identities
Berberbaşı Sokak	Berberbaşı Sokak	Kadıköy	-
Berberoğlu Sokak	Berberoğlu Sokak	Üsküdar	-
Berberoğlu Sokak	Çiçekli Yalı Sokak	Adalar	to replace recurring names
Berberoğlu Sokak	İşgüzar Sokak	Adalar	to replace recurring names
Bereket Sokak	Bereket Sokak	Fatih	-
Bereketzade Camii Sokak	Bereketzade Camii Sokak	Beyoğlu	-
Bereketzade Medresesi Sokak	Bereketzade Medresesi Sokak	Beyoğlu	-
Bergamut Sokak	Bergamut Sokak	Beyoğlu	-
Beşiktaş Caddesi	Beşiktaş Caddesi	Beşiktaş	-
Beşinci Sokak	Toraman Sokak	Sarıyer	to avoid confusion
Beşir Ağa Sokak	Emektar Sokak	Beyoğlu	Unknown
Beşirgazi Sokak	Beşirgazi Sokak	Fatih	-
Bey Odaları Sokak	Bey Odaları Sokak	Beyoğlu	-
Bey Odaları Sokak	Meçhul Asker Sokak	Fatih	to replace recurring names
Beyazıt Caddesi	Yeniçeriler Caddesi	Eminönü	to reference the nation's identity
Beyazıt Cedit Çıkmazı	Beyazıt Cedit Çıkmazı	Fatih	-
Beyazıt Meydanı	Beyazıt Meydanı	Eminönü	-
Beyazıt Meydanı	Darülfunun Caddesi	Eminönü	to replace recurring names
Beyazıt Sokak	Galata Beyazıt Sokak	Beyoğlu	to specify
Beyazıt-ı Cedid Camii Sokak	Muhzir Ağa Sokak	Fatih	to reference the nation's identity
Beybahçe Sokak	Beybahçesi Sokak	Sarıyer	to correct names, directions and typos
Beyciğez Caddesi	Beyciğez Caddesi	Fatih	-
Beyciğez Mescidi Sokak	Beyciğez Mescit Sokak	Fatih	to correct names, directions and typos
Beygirciler Sokak	Rahvancı Sokak	Eminönü	to replace recurring names
Beykoz Yolu	İncirköyü-Beykoz Yolu	Beykoz	to correct names, directions and typos
Beylerbeyi Caddesi	Yalıboyu Caddesi	Üsküdar	to avoid confusion
Beylerbeyi-Küplüce Yolu	Çamlıca-Küplüce Yolu	Üsküdar	to correct names, directions and typos
Beylik Sokak	Beylik Değirmen Sokak	Eminönü	to replace recurring names
Beylikçi Çıkmazı	Beylik Sokak	Beyoğlu	to replace recurring names
Beylikçi Sokak	Beylikçi Sokak	Beyoğlu	-
Beyoğlu Caddesi	Askerocağı Caddesi	Beyoğlu	to replace recurring names
Beyoğlu Caddesi	Şalçı Sokak	Sarıyer	to replace recurring names
Beyoğlu Caddesi-Sıra Selviler Caddesi	Sıra Selviler Caddesi	Beyoğlu	to replace recurring names
Beyülmalçı Sokak	Beyülmalçı Sokak	Beyoğlu	-
Beyzade Sokak	Beyzade Sokak	Beyoğlu	-
Beyzade Sokak	Yeni Zengin Sokak	Beyoğlu	to replace recurring names
Bezci Sokak	Yeni Nesil Sokak	Beyoğlu	Unknown
Bezçiler Sokak	Bezçiler Sokak	Eminönü	-
Bezirgan Odaları Sokak	Bezirgan Odaları Sokak	Fatih	-
Bıçakçı Çeşmesi Sokak	Bıçakçı Çeşmesi Sokak	Fatih	-
Bıçakçı Sokak	Bıçakçı Alaettin Sokak	Fatih	to replace recurring names
Bıçakçı Sokak	Bıçakçı Eyüp Sokak	Fatih	to replace recurring names
Bıldırın Sokak	Bıldırın Sokak	Bakırköy	-
Bıyıklı Hüsrev Sokak	Bıyıklı Hüsrev Sokak	Fatih	-
Bilecik Sokak	Bilgiç Sokak	Beyoğlu	to replace recurring names

Bilecik Sokak	Peşkir Ağası Sokak	Beyoğlu	to replace recurring names
Bilecik Sokak	Yeni Kafa Sokak	Beyoğlu	to replace recurring names
Bilezikçi Sokak	Bilezikçi Sokak	Beyoğlu	-
Billur Sokak	Billur Sokak	Beyoğlu	-
Binbaşı Mehmet Efendi Sokak	Binbaşı Sokak	Üsküdar	to shorten long names
Binbirdirek Meydanı	Binbirdirek Meydanı	Eminönü	-
Birinci Ayazma Çıkması	Nişantaşı Çıkması	Beyoğlu	to delete other identities
Birinci Ayazma İkinci Çıkması	Sapa Sokak	Beyoğlu	to delete other identities
Birinci Ayazma Sokak	Ak Girmanlı Sokak	Beyoğlu	to delete other identities
Birinci Ayazma Sokak	Buğday Sokak	Beykoz	to delete other identities
Birinci Bağlar Yolu	Yenimahalle Bağlar Yolu	Sarıyer	to specify
Birinci Caddesi	Göderici Sokak	Fatih	to replace recurring names
Birinci Çıkma Sokak	Göztepe Çıkması	Kadıköy	to specify
Birinci Çıkması	Banyo Çıkması	Bakırköy	to avoid confusion
Birinci Dere Çıkması	Ordu Ağası Çıkması	Beyoğlu	to avoid confusion
Birinci Dolaplı Kuyu Sokak	Dolaplı Kuyu Sokak	Beşiktaş	to shorten long names
Birinci Kalas Sokak	Vakanüvis Sokak	Fatih	to avoid confusion
Birinci Kantarcı Ocağı Sokak	Tülbent Ağası Sokak	Eminönü	to avoid confusion
Birinci Medrese Sokak	Darülhadis Sokak	Eminönü	to avoid confusion
Birinci Orta Sokak	Orta Oyuncu Sokak	Beşiktaş	to replace recurring names
Birinci Orta Sokak	Revancı Sokak	Beşiktaş	to replace recurring names
Birinci Paşa Bakkal Sokak	Hatip Sokak	Fatih	to avoid confusion
Birinci Sokak	Bildik Sokak	Bakırköy	to replace recurring names
Birinci Sokak	Halkçı Sokak	Bakırköy	to reference the nation's identity
Birinci Sokak	Kerametli Sokak	Sarıyer	to replace recurring names
Birinci Sokak	Öçalan Sokak	Bakırköy	to replace recurring names
Birinci Sokak	Safsaf Sokak	Sarıyer	to replace recurring names
Birinci Sokak	Salkım Küpe Sokak	Sarıyer	to replace recurring names
Birinci Sokak	Sapan Sokak	Bakırköy	to replace recurring names
Birinci Yeni Sokak	Divan Efendisi Sokak	Eminönü	to replace recurring names
Birinci Yeni Sokak	Kasımpaşa Sokak	Üsküdar	to replace recurring names
Birinci Yeni Sokak	Rençber Sokak	Üsküdar	to replace recurring names
Birinci Yeni Sokak	Şair Nazım Sokak	Beşiktaş	to reference the nation's identity
Birinci Yeni Sokak	Tüfekçi Bahri Sokak	Beşiktaş	to replace recurring names
Bodrum Çıkması	Bodrum Çıkması	Fatih	-
Bodrum Sokak	Bodrum Sokak	Eminönü	-
Bodrumhan Sokak	Bodrumhan Sokak	Eminönü	-
Bodur Oğlu Sokak	Bodur Oğlu Sokak	Beyoğlu	-
Boduroğlu Sokak	Veznedar Sokak	Beyoğlu	to replace recurring names
Boğazkesen Caddesi	Boğazkesen Caddesi	Beyoğlu	-
Bomonti Caddesi	Silahşor Sokak	Beyoğlu	to delete other identities
Bomonti Fabrikası Sokak	Birahane Sokak	Beyoğlu	to delete other identities
Boncuk Sokak	Civan Sokak	Beyoğlu	to replace recurring names
Bosna Caddesi	Bosna Caddesi	Fatih	-
Bosnalı Sokak	Açıklar Sokak	Fatih	to avoid confusion
Bostan Aralığı	Bostan Deresi Sokak	Üsküdar	to replace recurring names
Bostan Aralığı	Muradiye Bostanı Sokak	Beşiktaş	to replace recurring names
Bostan Arkası Sokak	Bostan Arkası Sokak	Fatih	-
Bostan Çıkması	Bostan Çıkması	Fatih	-
Bostan Çıkması	Kefçe Bostanı Sokak	Üsküdar	to replace recurring names
Bostan Çıkması	Mecidiye Bostan Çıkması	Beşiktaş	to replace recurring names
Bostan Çıkması	Meyvalı Bostan Sokak	Eminönü	to replace recurring names
Bostan Çıkması	Tahta Minare Bostanı Çıkması	Fatih	to replace recurring names
Bostan Hamamı Sokak	Bostan Hamamı Sokak	Fatih	-
Bostan İçi Sokak	Mazi Sokak	Fatih	to replace recurring names
Bostan İçi Sokak	Tarabya Bostanı Sokak	Sarıyer	to replace recurring names
Bostan İskeleyi Sokak	Bostan İskeleyi Sokak	Fatih	-
Bostan Mevkii	Çubuklu Bostan Mevkii	Beykoz	to specify
Bostan Sokak	Ağaçlı Bostan Sokak	Sarıyer	to replace recurring names
Bostan Sokak	Atiye Sokak	Beyoğlu	to replace recurring names
Bostan Sokak	Ayaz Bostan Sokak	Beşiktaş	to replace recurring names
Bostan Sokak	Beybostanı Sokak	Üsküdar	to replace recurring names
Bostan Sokak	Bostan Sokak	Eminönü	-
Bostan Sokak	Bostancı Veli Sokak	Beşiktaş	to replace recurring names
Bostan Sokak	Büyükdere Bostanı Sokak	Sarıyer	to replace recurring names
Bostan Sokak	Cömertler Sokak	Eminönü	to replace recurring names
Bostan Sokak	Çengelli Bostan Sokak	Üsküdar	to replace recurring names
Bostan Sokak	Çınarlı Bostan Sokak	Fatih	to replace recurring names
Bostan Sokak	Dere Bostanı Sokak	Beyoğlu	to replace recurring names
Bostan Sokak	Dilbaz Sokak	Beyoğlu	to replace recurring names
Bostan Sokak	Düz Ayak Sokak	Adalar	to replace recurring names
Bostan Sokak	Emirgan Bostanı Sokak	Sarıyer	to replace recurring names
Bostan Sokak	Fenerli Bostan Sokak	Sarıyer	to replace recurring names
Bostan Sokak	Gazhane Bostanı Sokak	Beyoğlu	to replace recurring names

Bostan Sokak	Hacı Ahmet Bostanı Sokak	Beyoğlu	to replace recurring names
Bostan Sokak	Hacı İsa Bostanı Sokak	Fatih	to replace recurring names
Bostan Sokak	Hacı Kadın Bostanı Sokak	Eminönü	to replace recurring names
Bostan Sokak	Haraççı Bostanı Sokak	Fatih	to replace recurring names
Bostan Sokak	Haydar Bostanı Sokak	Fatih	to replace recurring names
Bostan Sokak	İhsaniye Bostanı Sokak	Üsküdar	to replace recurring names
Bostan Sokak	İskender Bostanı Sokak	Fatih	to replace recurring names
Bostan Sokak	İslam Bey Bostanı Sokak	Fatih	to replace recurring names
Bostan Sokak	Kamer Bostanı Sokak	Beyoğlu	to replace recurring names
Bostan Sokak	Karabaş Bostanı Sokak	Fatih	to replace recurring names
Bostan Sokak	Kariye Bostanı Sokak	Fatih	to replace recurring names
Bostan Sokak	Kasımpaşa Bostanı Sokak	Beyoğlu	to replace recurring names
Bostan Sokak	Korsan Sokak	Bakırköy	to replace recurring names
Bostan Sokak	Kuzguncuk Bostanı Sokak	Üsküdar	to replace recurring names
Bostan Sokak	Kürkçü Bostanı Sokak	Fatih	to replace recurring names
Bostan Sokak	Moda Bostanı Sokak	Kadıköy	to replace recurring names
Bostan Sokak	Mustafa Paşa Bostanı Sokak	Fatih	to replace recurring names
Bostan Sokak	Paşa Bostanı Sokak	Fatih	to replace recurring names
Bostan Sokak	Posta Kutusu Sokak	Beşiktaş	to replace recurring names
Bostan Sokak	Saka Sokak	Fatih	to replace recurring names
Bostan Sokak	Salacak Bostanı Sokak	Üsküdar	to replace recurring names
Bostan Sokak	Sebze Bostanı Sokak	Fatih	to replace recurring names
Bostan Sokak	Selman Ağa Bostanı Sokak	Üsküdar	to replace recurring names
Bostan Sokak	Silahane Sokak	Beşiktaş	to replace recurring names
Bostan Sokak	Sofular Bostanı Sokak	Fatih	to replace recurring names
Bostan Sokak	Sulak Bostanı Sokak	Sarıyer	to replace recurring names
Bostan Sokak	Sulu Bostanı Sokak	Fatih	to replace recurring names
Bostan Sokak	Şair Sermet Sokak	Eminönü	to replace recurring names
Bostan Sokak	Şemsipaşa Bostanı Sokak	Üsküdar	to replace recurring names
Bostan Sokak	Taşlı Bostanı Sokak	Kadıköy	to replace recurring names
Bostan Sokak	Terazili Maslak Sokak	Fatih	to replace recurring names
Bostan Sokak	Teşvikiye Bostanı Sokak	Beyoğlu	to replace recurring names
Bostan Sokak	Topkapı Bostanı Sokak	Fatih	to replace recurring names
Bostan Sokak	Umraniye Bostanı Sokak	Bakırköy	to replace recurring names
Bostan Sokak	Yeni Bostanı Sokak	Beyoğlu	to replace recurring names
Bostan Sokak	Yıldız Bostanı Sokak	Beşiktaş	to replace recurring names
Bostan Sokak	Yonga Sokak	Fatih	to replace recurring names
Bostan Üstü Sokak	Bostan Üstü Sokak	Beşiktaş	-
Bostan Yeni Yol	Şahkulu Bostanı Sokak	Beyoğlu	to specify
Bostancı Hat Boyu	Bostancı Hat Boyu	Kadıköy	-
Bostancıbaşı Sokak	Bostancıbaşı Sokak	Beşiktaş	-
Bostanıçı Sokak	Bostanıçı Sokak	Beyoğlu	to replace recurring names
Bostanıçı Sokak	İçbostanı Sokak	Beyoğlu	to replace recurring names
Boyacı Artın Sokak	Tayyareci Muammer Sokak	Üsküdar	to delete other identities
Boyacı Oğlu Sokak	Rikapart Sokak	Beyoğlu	to replace recurring names
Boyacı Oğlu Sokak	Tayyareci Fehmi Sokak	Beyoğlu	to reference the nation's identity
Boyacı Sokak	Boyacı Ahmet Sokak	Eminönü	to replace recurring names
Boyacı Sokak	Boyacı Sokak	Fatih	-
Boyacı Sokak	Solak Sokak	Beyoğlu	to replace recurring names
Boyacı Sokak	Tayyareci Feyzi Sokak	Beşiktaş	to reference the nation's identity
Boyacı Sokak	Tayyareci Kemal Sokak	Eminönü	to reference the nation's identity
Boyacı Sokak	Tayyareci Resmî Sokak	Kadıköy	to reference the nation's identity
Boyacı Sokak	Tayyareci Sami Sokak	Kadıköy	to reference the nation's identity
Boyacı Sokak	Tayyareci Suphi Sokak	Beşiktaş	to reference the nation's identity
Boyacıkapısı Sokak	Boyacıkapısı Sokak	Fatih	-
Boyahane Sokak	Dostluk Yurdu Sokak	Eminönü	to reference the nation's identity
Boynuz Sokak	Boynuz Sokak	Beyoğlu	-
Bozacı Odaları Sokak	Bozacı Odaları Sokak	Fatih	-
Bozacı Sokak	Bozacı Zeynel Sokak	Sarıyer	to replace recurring names
Bozacı Sokak	Tayyareci Orhan Sokak	Fatih	to reference the nation's identity
Bozdoğan Kemerî Caddesi	On Altı Mart Şehitleri Caddesi	Eminönü	to reference the nation's identity
Börekçi Sokak	Börekçi Ali Sokak	Eminönü	to replace recurring names
Börekçi Sokak	Börekçi Bayram Sokak	Beyoğlu	to replace recurring names
Börekçi Sokak	Börekçi Veli Sokak	Fatih	to replace recurring names
Bucakbaşı Sokak	Bucakbaşı Sokak	Fatih	-
Budak Sokak	Budak Sokak	Beyoğlu	-
Buğdaycılar Çıkması	Buğdaycılar Çıkması	Eminönü	-
Buğdaycılar Kapısı Sokak	Diş Buğdaycılar Sokak	Eminönü	Unknown
Buğuluca Sokak	Buğuluca Sokak	Beyoğlu	to correct names, directions and typos
Buhur Sokak	Tütsülü Sokak	Üsküdar	to delete other identities
Bulgurlu Caddesi	Bulgurlu Caddesi	Üsküdar	-
Bulgurlu Mescit Sokak	Bulgurlu Mescit Sokak	Üsküdar	-
Bulvar Sokak	Buhar Sokak	Bakırköy	to avoid confusion
Bursa Sokak	Ahududu Sokak	Beyoğlu	on request

Bursalı Sokak	Bursalı Hüsnü Sokak	Adalar	to replace recurring names
Bursalı Sokak	Nasip Sokak	Beyoğlu	to replace recurring names
Burunbahçe Mevkii	Burunbahçe Mevkii	Beykoz	-
Bükücüler Hanı Sokak	Bükücüler Hanı Sokak	Üsküdar	-
Bükücüoğlu Sokak	Büklüm Sokak	Beyoğlu	Unknown
Bülbül Sokak	Andelip Sokak	Bakırköy	to replace recurring names
Bülbül Sokak	Ebabil Sokak	Sarıyer	to replace recurring names
Bülbül Sokak	Gündoğdu Sokak	Kadıköy	to replace recurring names
Bülbül Sokak	İskete Sokak	Beyoğlu	to replace recurring names
Bülbül Sokak	Nur Tanesi Sokak	Beşiktaş	to replace recurring names
Bülbül Sokak	Serçe Sokak	Beyoğlu	to replace recurring names
Bülbül Sokak	Yalı Bülbülü Sokak	Adalar	to replace recurring names
Bülbüdere Caddesi	Bülbüdere-Bağlarbaşı Yolu	Üsküdar	to replace recurring names
Bülbüdere Caddesi	Bülbüyuvası Sokak	Fatih	to replace recurring names
Bülbüdere Caddesi	Dere Otu Sokak	Beyoğlu	to replace recurring names
Bülbüdere Caddesi	Selanikiler Sokak	Üsküdar	to replace recurring names
Bülbüdere Caddesi-kısmen	Selmanipak Caddesi	Üsküdar	to replace recurring names
Bülbüdere Saka Çıkması	Saka Çıkması	Fatih	to shorten long names
Bülbüdere Sokak	Bülbüllüdere Sokak	Fatih	to correct names, directions and typos
Bülbüderesi Sokak	Bülbüyuvası Mevkii	Fatih	to correct names, directions and typos
Büyük Akarca Caddesi	Ak Ağalar Sokak	Beyoğlu	Unknown
Büyük Ayazma Caddesi	Beyaz Gül Sokak	Beşiktaş	to delete other identities
Büyük Ayazma Çıkması	Büyük Kuyu Çıkması	Beşiktaş	to delete other identities
Büyük Ayazma Sokak	Büyük Kuyu Sokak	Beşiktaş	to delete other identities
Büyük Bahçe Sokak	Kuyulu Bahçe Sokak	Fatih	to give more relevant information
Büyük Bozahane Sokak	Bozahane Sokak	Sarıyer	to shorten long names
Büyük Caddesi	Lozan Zaferi Caddesi	Adalar	to reference the nation's identity
Büyük Çamlıca Caddesi	Kısıklı Büyük Çamlıca Yolu	Üsküdar	to correct names, directions and typos
Büyük Değirmen Sokak	Harap Değirmen Sokak	Fatih	to give more relevant information
Büyük Demirkapı Caddesi	Mimar Kemalettin Caddesi	Eminönü	to reference the nation's identity
Büyük Hendek Caddesi	Büyük Hendek Caddesi	Beyoğlu	-
Büyük Karaman Caddesi	Büyük Karaman Caddesi	Fatih	-
Büyük Kırlangıç Sokak	Büyük Kırlangıç Sokak	Beyoğlu	-
Büyük Kömürcü Sokak	Büyük Kömürcü Sokak	Eminönü	-
Büyük Kuleli Sokak	Büyük Kuleli Sokak	Fatih	-
Büyük Orta Sokak	Tanzimat Sokak	Kadıköy	to reference the nation's identity
Büyük Parmakkapı Sokak	Büyük Parmakkapı Sokak	Beyoğlu	-
Büyük Şişhane Sokak	Büyük Şişhane Sokak	Beyoğlu	-
Büyük Tur Yolu	Büyük Tur Yolu	Adalar	-
Büyük Yeni Sokak	Civelek Sokak	Beyoğlu	Unknown
Büyük Yokuş	Büyük Yokuş	Beyoğlu	-
Büyük Yokuş	Yeni Dünya Sokak	Üsküdar	to replace recurring names
Büyükada Caddesi	Altınordu Sokak	Adalar	to reference the nation's identity
Büyükçamlıca Altında Bağlar	Çamlıca Deresi Sokak	Üsküdar	to give more relevant information
Büyükçamlıca Sokak	Büyükçamlıca Sokak	Üsküdar	-
Büyükçiftlik Sokak	Büyükçiftlik Sokak	Beyoğlu	-
Büyükdere Arkası Sokak	Tayyareci Cemal Sokak	Beyoğlu	to reference the nation's identity
Büyükdere Caddesi	Çayırbaşı Caddesi	Sarıyer	to replace recurring names
Büyükdere Caddesi	Halaskargazi Caddesi	Beyoğlu	to reference the nation's identity
Büyükdere Caddesi-kısmen-	Büyükdere Caddesi	Beyoğlu	-
Büyükhamam Sokak	Büyükhamam Sokak	Üsküdar	-
Cabi Ali Sokak	Cabi Ali Sokak	Fatih	-
Cabi Aron Sokak	Bestenigar Ziya Sokak	Beşiktaş	to delete other identities
Cabi Caddesi	Rumeli Caddesi	Beyoğlu	to replace recurring names
Cabi Sokak	Cemali Sokak	Fatih	to replace recurring names
Cadde Bostanı İskele Caddesi	Cadde Bostanı Caddesi	Kadıköy	to shorten long names
Cadde-i Kebir-kısmen-	Galip Dede Caddesi	Beyoğlu	to reference the nation's identity
Cadde-i Kebir-kısmen-	İstiklal Caddesi	Beyoğlu	to reference the nation's identity
Cafer Ağa Hanı Caddesi	Taracı Cafer Sokak	Eminönü	Unknown
Cağaloğlu Caddesi	Hilal-i Ahmer Caddesi	Eminönü	to reference the nation's identity
Cağaloğlu Yokuşu	Cağaloğlu Yokuşu	Eminönü	-
Cakomi Caddesi	Cankaya Caddesi	Adalar	to delete other identities
Cambaz Ali Sokak	Cambaz Ali Sokak	Üsküdar	-
Cambaz Sokak	Cambaz Sokak	Fatih	-
Cambaz Sokak	Cambazoğlu Sokak	Beyoğlu	to replace recurring names
Cambazhane Sokak	Cambaz Hanı Sokak	Eminönü	to correct names, directions and typos
Cambaziye Çıkması	Cambaziye Çıkması	Fatih	-
Cambaziye Sokak	Cambaziye Sokak	Fatih	-
Camcı Aralığı	Sırçacı Aralığı	Sarıyer	to make it coherent
Camcı Başı Sokak	Sürahici Sokak	Üsküdar	to replace recurring names
Camcı Çeşmesi Yokuşu	Camcı Çeşme Yokuşu	Fatih	to correct names, directions and typos
Camcı Çıkması	Billurcu Çıkması	Beyoğlu	to replace recurring names
Camcı Çıkması	Camcı Çıkması	Beyoğlu	-
Camcı Çıkması	Camekan Sokak	Beyoğlu	to replace recurring names

Camcı Sokak	Bardakçı Sokak	Eminönü	to replace recurring names
Camcı Sokak	Billurcu Sokak	Beyoğlu	to replace recurring names
Camcı Sokak	Camcı Feyzi Sokak	Beyoğlu	to replace recurring names
Camcı Sokak	Camcı Hüseyin Sokak	Beşiktaş	to replace recurring names
Camcı Sokak	Camcı Musa Sokak	Beyoğlu	to replace recurring names
Camcı Sokak	Elmasçı Sokak	Üsküdar	to replace recurring names
Camcı Sokak	Kornişçi Sokak	Beyoğlu	to replace recurring names
Camcı Sokak	Sırçacı Sokak	Sarıyer	to replace recurring names
Camcı Sokak	Tabakçı Hüseyin Sokak	Beşiktaş	to replace recurring names
Camcıbaşı Sokak	Lambacı Sokak	Üsküdar	Unknown
Camcılar Camii Sokak	Camcılar Camii Sokak	Fatih	-
Cami Altı Sokak	Hasköy Camii Sokak	Beyoğlu	to specify
Cami Aralığı	Feriköy Cami Aralığı	Beyoğlu	to replace recurring names
Cami Aralığı	Sinan Paşa Camii İçi	Beşiktaş	to replace recurring names
Cami Arkası Sokak	Cami Arkası Sokak	Sarıyer	-
Cami Avlusu	Mahmut Paşa Mahkemesi Sokak	Eminönü	to give more relevant information
Cami Caddesi	Gazi Evrenos Sokak	Bakırköy	to reference the nation's identity
Cami Çıkmazı	Asariye Camii Çıkmazı	Beşiktaş	to replace recurring names
Cami Çıkmazı	Hacı Hüseyin Camii Çıkmazı	Fatih	to replace recurring names
Cami Çıkmazı	Hoca Ali Camii Çıkmazı	Beyoğlu	to replace recurring names
Cami Çıkmazı	Tabaklar Camii Çıkmazı	Üsküdar	to replace recurring names
Cami İçi Sokak	Hamami Camii Avlusu	Fatih	to specify
Cami Meydanı	Ömer Avni Camii Meydanı	Beyoğlu	to specify
Cami Sokak	Ada Camii Sokak	Adalar	to replace recurring names
Cami Sokak	Ahmet Efendi Camii Sokak	Beyoğlu	to replace recurring names
Cami Sokak	Ahmet Kahya Camii Sokak	Fatih	to replace recurring names
Cami Sokak	Ali Fakih Camii Sokak	Fatih	to replace recurring names
Cami Sokak	Altay Camii Sokak	Fatih	to replace recurring names
Cami Sokak	Apti Subaşı Sokak	Fatih	to replace recurring names
Cami Sokak	Arakiyeci Camii Sokak	Fatih	to replace recurring names
Cami Sokak	Atik Ali Paşa Camii Sokak	Fatih	to replace recurring names
Cami Sokak	Bedrettin Camii Sokak	Beyoğlu	to replace recurring names
Cami Sokak	Behram Çavuş Camii Sokak	Beyoğlu	to replace recurring names
Cami Sokak	Beykoz Camii Sokak	Beykoz	to replace recurring names
Cami Sokak	Bostancı Camii Sokak	Kadıköy	to replace recurring names
Cami Sokak	Bostaniçi Camii Sokak	Beyoğlu	to replace recurring names
Cami Sokak	Büyükdere Camii Sokak	Sarıyer	to replace recurring names
Cami Sokak	Cafer Subaşı Camii Sokak	Fatih	to replace recurring names
Cami Sokak	Caferiye Sokak	Eminönü	to replace recurring names
Cami Sokak	Cuma Camii Sokak	Fatih	to replace recurring names
Cami Sokak	Çadircı Camii Sokak	Eminönü	to replace recurring names
Cami Sokak	Çakır Ağa Camii Sokak	Fatih	to replace recurring names
Cami Sokak	Çukur Cuma Camii Sokak	Beyoğlu	to replace recurring names
Cami Sokak	Dantelacı Sokak	Bakırköy	to replace recurring names
Cami Sokak	Dersiam Sokak	Fatih	to replace recurring names
Cami Sokak	Dibekli Camii Sokak	Eminönü	to replace recurring names
Cami Sokak	Elvanzade Camii Sokak	Fatih	to replace recurring names
Cami Sokak	Eski Ali Paşa Camii Sokak	Eminönü	to replace recurring names
Cami Sokak	Eski Cami Sokak	Fatih	to replace recurring names
Cami Sokak	Fatma Sultan Camii Sokak	Fatih	to replace recurring names
Cami Sokak	Gümüşsuyu Camii Sokak	Fatih	to replace recurring names
Cami Sokak	Hacı Ferhat Camii Sokak	Fatih	to replace recurring names
Cami Sokak	Hacı Hesna Camii Sokak	Üsküdar	to replace recurring names
Cami Sokak	Hacı Hüseyin Camii Sokak	Fatih	to replace recurring names
Cami Sokak	Hacı Şaban Camii Sokak	Beyoğlu	to replace recurring names
Cami Sokak	Hızır Bey Camii Sokak	Eminönü	to replace recurring names
Cami Sokak	Hobyar Camii Sokak	Fatih	to replace recurring names
Cami Sokak	Hüseyin Ağa Camii Sokak	Eminönü	to replace recurring names
Cami Sokak	İbrahim Ağa Camii Sokak	Kadıköy	to replace recurring names
Cami Sokak	İbrahim Çavuş Camii Sokak	Fatih	to replace recurring names
Cami Sokak	İçerenköy Camii Sokak	Kadıköy	to replace recurring names
Cami Sokak	İhsaniye Camii Sokak	Üsküdar	to replace recurring names
Cami Sokak	İlyas Çelebi Camii Sokak	Beyoğlu	to replace recurring names
Cami Sokak	İlyazade Camii Sokak	Fatih	to replace recurring names
Cami Sokak	İnadiye Camii Sokak	Üsküdar	to replace recurring names
Cami Sokak	İskender Ağa Camii Sokak	Fatih	to replace recurring names
Cami Sokak	İstinye Camii Sokak	Sarıyer	to replace recurring names
Cami Sokak	Kaleiçi Camii Sokak	Sarıyer	to replace recurring names
Cami Sokak	Kapı Ağası Sokak	Eminönü	to replace recurring names
Cami Sokak	Kariye Camii Sokak	Fatih	to replace recurring names
Cami Sokak	Kasap Camii Sokak	Fatih	to replace recurring names
Cami Sokak	Katip Şemsettin Camii Sokak	Eminönü	to replace recurring names
Cami Sokak	Kazlı Camii Sokak	Fatih	to replace recurring names
Cami Sokak	Kemalettin Camii Sokak	Sarıyer	to replace recurring names

Cami Sokak	Kovacı Camii Sokak	Fatih	to replace recurring names
Cami Sokak	Kurt Çelebi Camii Sokak	Beyoğlu	to replace recurring names
Cami Sokak	Küçükayasofya Camii Sokak	Eminönü	to replace recurring names
Cami Sokak	Maden Camii Sokak	Sarıyer	to replace recurring names
Cami Sokak	Mahalle Camii Sokak	Üsküdar	to replace recurring names
Cami Sokak	Mahyacı Sokak	Beyoğlu	to replace recurring names
Cami Sokak	Mecidiyeköy Camii Sokak	Beyoğlu	to replace recurring names
Cami Sokak	Mehmet Paşa Camii Sokak	Eminönü	to replace recurring names
Cami Sokak	Melek Hatun Camii Sokak	Fatih	to replace recurring names
Cami Sokak	Merdivenköy Camii Sokak	Kadıköy	to replace recurring names
Cami Sokak	Mimar Acem Camii Sokak	Fatih	to replace recurring names
Cami Sokak	Mühendis Ali Sokak	Fatih	to replace recurring names
Cami Sokak	Müteahhit Sokak	Üsküdar	to replace recurring names
Cami Sokak	Nişancı Mehmet Paşa Camii Sokak	Eminönü	to replace recurring names
Cami Sokak	Nur Sokak	Eminönü	to replace recurring names
Cami Sokak	Oluklu Sokak	Fatih	to replace recurring names
Cami Sokak	Sahaf Camii Sokak	Beyoğlu	to replace recurring names
Cami Sokak	Sümbül Sinan Sokak	Eminönü	to replace recurring names
Cami Sokak	Şahhuban Camii Sokak	Fatih	to replace recurring names
Cami Sokak	Şehremini Camii Sokak	Fatih	to replace recurring names
Cami Sokak	Şenlik Dede Camii Sokak	Beşiktaş	to replace recurring names
Cami Sokak	Tabak Yunus Camii Sokak	Fatih	to replace recurring names
Cami Sokak	Tabaklar Camii Sokak	Üsküdar	to replace recurring names
Cami Sokak	Takkeci Camii Sokak	Fatih	to replace recurring names
Cami Sokak	Tenbel Hacı Mehmet Sokak	Üsküdar	to replace recurring names
Cami Sokak	Teşvikiye Camii Sokak	Beyoğlu	to replace recurring names
Cami Sokak	Tezkereci Camii Sokak	Beşiktaş	to replace recurring names
Cami Sokak	Uzun Yusuf Camii Sokak	Fatih	to replace recurring names
Cami Sokak	Yavuz Sinan Camii Sokak	Fatih	to replace recurring names
Cami Sokak	Yazıcı Camii Sokak	Fatih	to replace recurring names
Cami Sokak	Yedikule Camii Sokak	Fatih	to replace recurring names
Camialtı Sokak	Camialtı Sokak	Eminönü	-
Camii Kebir Caddesi	Camii Kebir Caddesi	Fatih	-
Camii Kebir Sokak	Kasımpaşa Camii Sokak	Beyoğlu	to replace recurring names
Camii Şerif Arkası Sokak	Hacı Küçük Camii Sokak	Eminönü	to replace recurring names
Camii Şerif Arkası Sokak	Kazancı Camii Arkası Sokak	Beyoğlu	to replace recurring names
Camii Şerif Arkası Sokak	Vişnezade Camii Arka Sokak	Beşiktaş	to replace recurring names
Camii Şerif Avlusu	Camii Şerif Avlusu	Fatih	-
Camii Şerif Çıkmazı	Başçı Mahmut Camii Çıkmazı	Fatih	to replace recurring names
Camii Şerif Çıkmazı	Kalburcu Mehmet Çıkmazı	Fatih	to replace recurring names
Camii Şerif Çıkmazı	Keçeci Piri Camii Çıkmazı	Beyoğlu	to replace recurring names
Camii Şerif Çıkmazı	Kızıltoprak İstasyon Çıkmazı	Kadıköy	to replace recurring names
Camii Şerif Çıkmazı	Küçük Piyale Camii Sokak	Beyoğlu	to replace recurring names
Camii Şerif Çıkmazı	Müezzinzade Mehmet Sokak	Fatih	to replace recurring names
Camii Şerif Karşısı Sokak	Kağrı Sokak	Sarıyer	Unknown
Camii Şerif Meydanı	Kerime Hatun Camii Sokak	Üsküdar	to replace recurring names
Camii Şerif Sokak	Beyazıt Ağa Camii Sokak	Fatih	to replace recurring names
Camii Şerif Sokak	Çenber Sokak	Fatih	to replace recurring names
Camii Şerif Sokak	Çukur Cuma Camii Çıkmazı	Beyoğlu	to replace recurring names
Camii Şerif Sokak	Dürbali Camii Sokak	Üsküdar	to replace recurring names
Camii Şerif Sokak	Hacı Küçük Sokak	Eminönü	to replace recurring names
Camii Şerif Sokak	Hacı Mimi Camii Sokak	Beyoğlu	to replace recurring names
Camii Şerif Sokak	Hacı Muhtinin Camii Sokak	Fatih	to replace recurring names
Camii Şerif Sokak	Hasan Amir Sokak	Kadıköy	to replace recurring names
Camii Şerif Sokak	Hisar Camii Sokak	Beykoz	to replace recurring names
Camii Şerif Sokak	Kalburcu Mehmet Camii Sokak	Fatih	to replace recurring names
Camii Şerif Sokak	Kalburcu Mehmet Sokak	Fatih	to replace recurring names
Camii Şerif Sokak	Keçeci Piri Camii Sokak	Beyoğlu	to replace recurring names
Camii Şerif Sokak	Kısıklı Camii Sokak	Üsküdar	to replace recurring names
Camii Şerif Sokak	Kızıltoprak İstasyon Caddesi	Kadıköy	to replace recurring names
Camii Şerif Sokak	Molla Şemsettin Camii Sokak	Eminönü	to replace recurring names
Camii Şerif Sokak	Ortaköy Camii Sokak	Beşiktaş	to replace recurring names
Camii Şerif Sokak	Osmaniye Camii Sokak	Bakırköy	to replace recurring names
Camii Şerif Sokak	Sarıyer Camii Arkası Sokak	Sarıyer	to replace recurring names
Camii Şerif Sokak	Selimiye Camii Sokak	Üsküdar	to replace recurring names
Camii Şerif Sokak	Simkeş Camii Sokak	Fatih	to replace recurring names
Camii Şerif Sokak	Soğan Ağa Camii Sokak	Eminönü	to replace recurring names
Camii Şerif Sokak	Tozkoparan Camii Sokak	Beyoğlu	to replace recurring names
Camii Şerif Sokak	Turşucu Camii Sokak	Beyoğlu	to replace recurring names
Camii Şerif Sokak	Üç Mıhraplı Sokak	Eminönü	to replace recurring names
Camii Şerif Sokak	Yeniköy Camii Sokak	Sarıyer	to replace recurring names
Camionü Sokak	Vişnezade Camii Ön Sokak	Beşiktaş	to correct names, directions and typos
Canbaz Sokak	Perendebaz Sokak	Fatih	to replace recurring names
Canfeda Çıkmazı	Canfeda Çıkmazı	Beyoğlu	-

Canfeda Sokak	Canfeda Camii Sokak	Fatih	to correct names, directions and typos
Cankurtaran Caddesi	Cankurtaran Sokak	Eminönü	to correct names, directions and typos
Cavitağa Sokak	Cavitağa Camii Sokak	Beşiktaş	to correct names, directions and typos
Cebecibaşı Caddesi	Cebecibaşı Caddesi	Fatih	-
Cebecibaşı Sokak	Cebeciler Sokak	Eminönü	to replace recurring names
Cebel Sokak	Cebel Sokak	Adalar	-
Cebel Sokak	Cebeltopu Sokak	Beyoğlu	to replace recurring names
Cedidiye Sokak	Bahtiyar Sokak	Beyoğlu	to replace recurring names
Cedidiye Sokak	Emirhan Sokak	Beşiktaş	to replace recurring names
Cedidiye Sokak	Ölçek Sokak	Beyoğlu	to replace recurring names
Cedidiye Sokak	Torik Sokak	Sarıyer	to replace recurring names
Cedidiye Sokak	Yenilik Sokak	Beşiktaş	to replace recurring names
Cedit Dere Sokak	Yeni Dere Sokak	Beyoğlu	to correct names, directions and typos
Cehennem Sokak	Dernek Sokak	Beyoğlu	to change vulgar names
Celal Paşa Sokak	Harzermşah Sokak	Beyoğlu	to delete other identities
Cemal Efendi Sokak	Cemal Efendi Sokak	Üsküdar	-
Cemil Paşa Çıkmazı	Cemil Paşa Sokak	Kadıköy	to correct names, directions and typos
Cendere Boğazı	Candarma Boğazı Sokak	Beykoz	to give more relevant information
Cephaneci Sokak	Cephaneci Sokak	Eminönü	-
Ceridehane Sokak	Ceridehane Sokak	Eminönü	-
Cerrah Mustafa Sokak	Baş Cerrah Sokak	Beyoğlu	to correct names, directions and typos
Cerrah Sokak	Cerrah Kemal Sokak	Fatih	to replace recurring names
Cerrah Sokak	Cerrah Kerim Sokak	Fatih	to replace recurring names
Cerrah Sokak	Tımarcı Sokak	Beyoğlu	to replace recurring names
Cerrahpaşa Caddesi	Cerrahpaşa Caddesi	Fatih	-
Cerrahpaşa Camii Sokak	Cerrahpaşa Camii Sokak	Fatih	-
Cevahir Bedestanı	Cevahir Bedestanı	Eminönü	-
Cevahir Çıkmazı	Cevahir Çıkmazı	Beyoğlu	-
Ceviz Çıkmazı	Bülbülüvəsi Çıkmazı	Fatih	to make it coherent
Ceviz Sokak	Ceviz Sokak	Beşiktaş	-
Ceviz Sokak	Cevizlibağçe Sokak	Sarıyer	to replace recurring names
Ceviz Sokak	Cevza Sokak	Beyoğlu	to replace recurring names
Ceviz Sokak	Kabuklu Ceviz Sokak	Kadıköy	to replace recurring names
Cevizaltı Çıkmazı	Cevizaltı Çıkmazı	Beyoğlu	-
Cevizli Sokak	Cevizci Ekrem Sokak	Fatih	to replace recurring names
Cevizli Sokak	Deniz Hamamı Sokak	Üsküdar	to replace recurring names
Cevizli Sokak	Sünnetçi Sokak	Üsküdar	to replace recurring names
Cevizli Sokak	Taze Ceviz Sokak	Sarıyer	to replace recurring names
Cevizlik Sokak	Cevizlik Mektep Arkası Sokak	Bakırköy	to replace recurring names
Cevizlik Sokak	Kozalak Sokak	Adalar	to replace recurring names
Cezayir Çıkmazı	Cezayir Çıkmazı	Beyoğlu	-
Cezayir Sokak	Cezayir Sokak	Beyoğlu	-
Cezayirli Oğlu Sokak	Muhibban Sokak	Beyoğlu	to delete other identities
Cezayirli Oğlu Yan Sokak	Tunç Sokak	Beyoğlu	to delete other identities
Cibali Caddesi	Sifrikoz Sokak	Fatih	to avoid confusion
Cihangir Sokak	Özoğul Sokak	Beyoğlu	to replace recurring names
Cihangir Yokuşu	Cihangir Yokuşu	Beyoğlu	-
Cihannüma Sokak	Cihannüma Sokak	Beşiktaş	-
Cindere Sokak	Cinderesi Sokak	Beyoğlu	to correct names, directions and typos
Cisriatik Sokak	Babahindi Sokak	Beyoğlu	Unknown
Curnal Sokak	Curnal Sokak	Beyoğlu	-
Cüce Çeşmesi Sokak	Cüce Çeşmesi Sokak	Eminönü	-
Cüdi Meydanı	Kaburga Sokak	Eminönü	to replace recurring names
Cüdi Meydanı Arka Sokak	Meydan Arkası Sokak	Eminönü	to shorten long names
Cüdi Meydanı Sokak	Cinci Meydanı Sokak	Eminönü	to correct names, directions and typos
Çakaldağı Mevkii	Çakaltepe Yokuşu	Üsküdar	to correct names, directions and typos
Çakaldağı Sokak	Çakaldağı Sokak	Üsküdar	-
Çakır Ağa Caddesi	Hoca Çakır Sokak	Fatih	to correct names, directions and typos
Çakır Ağa Yokuşu	Çakır Ağa Yokuşu	Fatih	-
Çakır Çıkmazı	Çakırmanav Sokak	Adalar	Unknown
Çakmakçılar Caddesi	Çakmakçılar Yokuşu	Eminönü	to correct names, directions and typos
Çakmakçılar Sokak	Fincancılar Sokak	Eminönü	to replace recurring names
Çalgıcı Sokak	Çalgıcı Sokak	Beyoğlu	-
Çalgıcı Sokak	Güzel Çalgıcı Sokak	Fatih	to replace recurring names
Çalı Çıkmazı	Çalı Çıkmazı	Fatih	-
Çam Limanı Aralığı	Şadiye Aralığı	Adalar	to make it coherent
Çam Limanı Mevkii	Çam Limanı Mevkii	Adalar	-
Çam Manastırı Mevkii	Çam Mevkii	Adalar	to delete other identities
Çam Sokak	Akça Koca Sokak	Adalar	to reference the nation's identity
Çam Sokak	Burak Reis Sokak	Adalar	to reference the nation's identity
Çam Sokak	Çamdalı Sokak	Beyoğlu	to replace recurring names
Çamaşırıcı Sokak	Çamaşırıcı Sokak	Fatih	-
Çamaşırıcılar Sokak	Çamaşırıcılar Sokak	Eminönü	-
Çamlıbel Sokak	Çamlıbel Sokak	Adalar	-

Çamlıca Caddesi	Beylerbeyi-Çamlıca Yolu	Üsküdar	to replace recurring names
Çamlıca Caddesi	Burhaniye-Çamlıca Yolu	Üsküdar	to replace recurring names
Çamlıca Caddesi	Çamlıca Caddesi	Üsküdar	-
Çamlıca Caddesi	İcadiye-Çamlıca Yolu	Üsküdar	to replace recurring names
Çamlıcalı Şemsi Bey Sokak	Şemsettin Bey Sokak	Üsküdar	to shorten long names
Çamur Çeşmesi Sokak	Çamur Çeşmesi Sokak	Fatih	-
Çamur İskelesi Sokak	Çamur İskelesi Sokak	Fatih	-
Çamurlu Sokak	Ali Emiri Efendi Sokak	Fatih	to reference the nation's identity
Çan Sokak	Çançan Sokak	Beyoğlu	to correct names, directions and typos
Çapaçılar Çıkmazı	Alaca Çıkmazı	Beyoğlu	Unknown
Çapana Sokak	Çiğit Sokak	Adalar	to delete other identities
Çapat Sokak	Çavdar Sokak	Beyoğlu	to delete other identities
Çardak Mevkii Caddesi	Çardak Caddesi	Eminönü	to shorten long names
Çardak Sokak	Çardaklı Sokak	Eminönü	to correct names, directions and typos
Çardaklı Fırın Aralığı	Çardaklı Fırın Aralığı	Eminönü	-
Çardaklı Fırın Sokak	Çardaklı Fırın Sokak	Eminönü	-
Çardaklı Hamam Sokak	Çardaklı Hamam Sokak	Fatih	-
Çardaklı Hamam Sokak	Emir Pervane Sokak	Fatih	to reference the nation's identity
Çarikhane Sokak	Çarikhane Sokak	Fatih	-
Çark İş Sokak	Çakmak Sokak	Beyoğlu	Unknown
Çarkçılar Sokak	Çarkçılar Sokak	Eminönü	-
Çarşamba Caddesi -kısmen-	Darüşşafaka Caddesi	Fatih	to replace recurring names
Çarşamba Caddesi -kısmen-	Manyasizade Sokak	Fatih	to reference the nation's identity
Çarşamba Sokak	Çarşamba Sokak	Fatih	-
Çarşamba Tekkesi Sokak	Ayin Sokak	Üsküdar	Unknown
Çarşı Caddesi	Burgaz Çarşısı Sokak	Adalar	to replace recurring names
Çarşı Caddesi	Kınalı Çarşı Caddesi	Adalar	to replace recurring names
Çarşı Caddesi	Kuzguncuk Çarşı Caddesi	Üsküdar	to replace recurring names
Çarşı Çıkmazı	Pazar Çıkmazı	Beykoz	to correct names, directions and typos
Çarşı İskelesi Sokak	Büyükdere İskelesi Sokak	Sarıyer	to specify
Çarşı Meydanı	Satış Meydanı	Beşiktaş	to correct names, directions and typos
Çarşı Sokak	Pazar Sokak	Beykoz	to correct names, directions and typos
Çarşı Yokuşu	Pazar Yokuşu	Beykoz	to correct names, directions and typos
Çarşıboyu Caddesi	Hakimiyet-i Milliye Caddesi	Üsküdar	to reference the nation's identity
Çarşıkapı Caddesi	Çarşıkapı Sokak	Eminönü	to correct names, directions and typos
Çarşıkapı Nuruosmaniye Caddesi	Çarşıkapı Nuruosmaniye Caddesi	Eminönü	-
Çatal Çeşme Caddesi	Çatal Çeşme Sokak	Eminönü	to correct names, directions and typos
Çatal Çeşme Sokak	Tatlı Çeşme Sokak	Kadıköy	to replace recurring names
Çatal Han Sokak	Çatal Han Sokak	Eminönü	-
Çatmalı Mescit Sokak	Çatmalı Mescit Sokak	Beyoğlu	-
Çavuş Hamamı Sokak	Topçu Emin Bey Sokak	Fatih	to reference the nation's identity
Çavuş Sokak	Çavuş Sokak	Beykoz	-
Çavuşbaşı Sokak	Başçavuş Sokak	Kadıköy	to replace recurring names
Çavuşbaşı Sokak	Büyükbaş Sokak	Eminönü	to replace recurring names
Çavuşbaşı Sokak	Çavuşkuşu Sokak	Kadıköy	to replace recurring names
Çavuşdere Caddesi	Çavuşdere Caddesi	Üsküdar	-
Çavuşdere Sokak	Hatmi Sokak	Üsküdar	to replace recurring names
Çavuşzade Camii Sokak	Çavuşzade Camii Sokak	Fatih	-
Çavuşzade Sokak	Çavuşzade Sokak	Fatih	-
Çayır Caddesi	Yalıköy Çayır Sokak	Beykoz	to replace recurring names
Çayır Çıkmazı	Beylerbeyi Çayırı Çıkmazı	Üsküdar	to replace recurring names
Çayır Mahalli	Çubuklu Çayırı Sokak	Beykoz	to specify
Çayır Mevkii	Çayır Mahallesi Sokak	Sarıyer	to replace recurring names
Çayır Mevkii	Çayır Mevkii	Beykoz	-
Çayır Mevkii	Gülbağçesi Sokak	Beykoz	to replace recurring names
Çayır Meydanı	Çayır Meydanı Caddesi	Fatih	to correct names, directions and typos
Çayır Sokak	Beylerbeyi Çayırı Sokak	Üsküdar	to replace recurring names
Çayır Sokak	Burgaz Çayırı Sokak	Adalar	to replace recurring names
Çayır Sokak	Çelebi Çayırı Sokak	Fatih	to replace recurring names
Çayır Sokak	Gümüş Çayırı Sokak	Fatih	to replace recurring names
Çayır Sokak	Harbiye Çayırı Sokak	Beyoğlu	to replace recurring names
Çayır Sokak	Haydarpaşa Çayırı Sokak	Kadıköy	to replace recurring names
Çayır Sokak	İstinye Çayırı Sokak	Sarıyer	to replace recurring names
Çayır Sokak	Mera Sokak	Bakırköy	to replace recurring names
Çayır Sokak	Miralay Kamil Bey Sokak	Beyoğlu	to reference the nation's identity
Çayır Sokak	Otlu Sokak	Beykoz	to replace recurring names
Çayır Sokak	Rumeli Çayırı Sokak	Sarıyer	to replace recurring names
Çayır Sokak	Yenimahalle Çayırı Sokak	Sarıyer	to replace recurring names
Çayır Yolu Sokak	Huzur Hocası Sokak	Kadıköy	Unknown
Çayırdere Mevkii	Çayırdere Mevkii	Sarıyer	-
Çayıroğlu Sokak	Çayıroğlu Sokak	Eminönü	-
Çaylak Sokak	Çaylak Sokak	Beyoğlu	-
Çelebi Hamamı Sokak	Çelebi Hamamı Sokak	Fatih	-
Çelebi Sokak	Çelebioğlu Sokak	Beşiktaş	Unknown

Çengelköy Caddesi	Çengelöğlü Sokak	Üsküdar	to replace recurring names
Çengelköy Caddesi	Tahir Paşa Sokak	Üsküdar	to reference the nation's identity
Çeşme Aralığı	Yolgeçen Aralığı	Beyoğlu	Unknown
Çeşme Arkası Sokak	Ağa Çırağı Sokak	Beyoğlu	to replace recurring names
Çeşme Arkası Sokak	Çeşme Arkası Sokak	Fatih	-
Çeşme Çıkmazı	Abbas Ağa Çeşmesi Çıkmazı	Beşiktaş	to replace recurring names
Çeşme Çıkmazı	Bostaniçi Çeşme Çıkmazı	Beyoğlu	to replace recurring names
Çeşme Çıkmazı	Çeşme Çıkmazı	Fatih	-
Çeşme Çıkmazı	Hacı Hüsvrev Çeşme Çıkmazı	Fatih	to replace recurring names
Çeşme Çıkmazı	Kadı Çeşmesi Çıkmazı	Beyoğlu	to replace recurring names
Çeşme Çıkmazı	Mirşah Çeşmesi Çıkmazı	Beykoz	to replace recurring names
Çeşme Çıkmazı	Molla Çelebi Çeşme Çıkmazı	Beyoğlu	to replace recurring names
Çeşme Çıkmazı	Osmanağa Çeşme Çıkmazı	Kadıköy	to replace recurring names
Çeşme Meydanı	Çeşme Meydanı	Beşiktaş	-
Çeşme Meydanı	Hakimiyet-i Milliye Meydanı	Üsküdar	to reference the nation's identity
Çeşme Meydanı Caddesi	Safa Meydanı Sokak	Beyoğlu	to replace recurring names
Çeşme Meydanı Sokak	Kebeci Sokak	Beyoğlu	to replace recurring names
Çeşme Sokak	Aptullahğa Çeşmesi Sokak	Üsküdar	to replace recurring names
Çeşme Sokak	Aptülvedut Çeşmesi Sokak	Fatih	to replace recurring names
Çeşme Sokak	Arnavut Çeşmesi Sokak	Beşiktaş	to replace recurring names
Çeşme Sokak	Arpacı Çeşmesi Sokak	Sarıyer	to replace recurring names
Çeşme Sokak	Beykoz Çeşmesi Sokak	Beykoz	to replace recurring names
Çeşme Sokak	Boyacı Çeşmesi Sokak	Sarıyer	to replace recurring names
Çeşme Sokak	Büyükdere Çeşmesi Sokak	Sarıyer	to replace recurring names
Çeşme Sokak	Çadırılar Çeşmesi Sokak	Eminönü	to replace recurring names
Çeşme Sokak	Çatma Mescit Çeşme Sokak	Beyoğlu	to replace recurring names
Çeşme Sokak	Çengelköyü Çeşmesi Sokak	Üsküdar	to replace recurring names
Çeşme Sokak	Çeşme Sokak	Üsküdar	-
Çeşme Sokak	Devirhan Çeşmesi Sokak	Fatih	to replace recurring names
Çeşme Sokak	Elmalı Çeşme Sokak	Kadıköy	to replace recurring names
Çeşme Sokak	Elvanzade Çeşmesi Sokak	Fatih	to replace recurring names
Çeşme Sokak	Emirgan Çeşmesi Sokak	Sarıyer	to replace recurring names
Çeşme Sokak	Gül Çeşmesi Sokak	Fatih	to replace recurring names
Çeşme Sokak	Hacı Evhat Çeşmesi Sokak	Fatih	to replace recurring names
Çeşme Sokak	Haydar Çeşmesi Sokak	Fatih	to replace recurring names
Çeşme Sokak	İkbal Çeşmesi Sokak	Kadıköy	to replace recurring names
Çeşme Sokak	İslam Çeşmesi Sokak	Fatih	to replace recurring names
Çeşme Sokak	Katip Çeşmesi Sokak	Fatih	to replace recurring names
Çeşme Sokak	Keçeci Çeşmesi Sokak	Fatih	to replace recurring names
Çeşme Sokak	Keskin Müneccim Sokak	Beykoz	to replace recurring names
Çeşme Sokak	Kevser Sokak	Beyoğlu	to replace recurring names
Çeşme Sokak	Kireçli Çeşme Sokak	Sarıyer	to replace recurring names
Çeşme Sokak	Köy Çeşmesi Sokak	Bakırköy	to replace recurring names
Çeşme Sokak	Kulaksız Çeşmesi Sokak	Beyoğlu	to replace recurring names
Çeşme Sokak	Kürkçü Pınarı Sokak	Fatih	to replace recurring names
Çeşme Sokak	Maden Çeşmesi Sokak	Sarıyer	to replace recurring names
Çeşme Sokak	Mehmet Efendi Çeşmesi Sokak	Fatih	to replace recurring names
Çeşme Sokak	Melek Çeşmesi Sokak	Fatih	to replace recurring names
Çeşme Sokak	Merdivenköy Çeşme Sokak	Kadıköy	to replace recurring names
Çeşme Sokak	Mirşah Çeşmesi Sokak	Beykoz	to replace recurring names
Çeşme Sokak	Pazar Çeşme Sokak	Eminönü	to replace recurring names
Çeşme Sokak	Sadı Çeşmesi Sokak	Fatih	to replace recurring names
Çeşme Sokak	Sahaf Çeşmesi Sokak	Beyoğlu	to replace recurring names
Çeşme Sokak	Sebilci Sokak	Beyoğlu	to replace recurring names
Çeşme Sokak	Sinan Paşa Çeşmesi Sokak	Beşiktaş	to replace recurring names
Çeşme Sokak	Şerif Bey Çeşmesi Sokak	Üsküdar	to replace recurring names
Çeşme Sokak	Tahir Zühre Sokak	Beyoğlu	to reference the nation's identity
Çeşme Sokak	Topçu Çeşmesi Sokak	Fatih	to replace recurring names
Çeşme Sokak	Turşucu Çeşmesi Sokak	Beyoğlu	to replace recurring names
Çeşme Sokak	Türbe Çeşmesi Sokak	Sarıyer	to replace recurring names
Çeşme Sokak	Türk Çeşmesi Sokak	Beşiktaş	to replace recurring names
Çeşme Sokak	Valide-i Atik Çeşme Sokak	Üsküdar	to replace recurring names
Çeşme Sokak	Yavuz Çeşmesi Sokak	Fatih	to replace recurring names
Çeşme Sokak	Yeni Cami Çeşmesi Sokak	Beyoğlu	to replace recurring names
Çeşme Sokak	Yeniköy Çeşmesi Sokak	Sarıyer	to replace recurring names
Çeşme Üstü Sokak	Zeynep Çeşmesi Sokak	Fatih	to specify
Çeşme Yokuşu	Çeşme Yokuşu	Beşiktaş	-
Çeşmebaşı Sokak	Çeşmebaşı Sokak	Beykoz	-
Çeşme-i Cedit Sokak	Çeşme-i Cedit Sokak	Üsküdar	-
Çeşme-i Kebir Sokak	Çeşme-i Kebir Sokak	Üsküdar	-
Çeşneci Sokak	Çeşneci Sokak	Eminönü	-
Çıkmaz Bahçe Sokak	Bülbüldere Çıkmazı	Üsküdar	to replace recurring names
Çıkmaz Bahçe Sokak	İttihat Sokak	Üsküdar	to replace recurring names
Çıkmaz Bahçeli Sokak	Bahçe Çıkmazı	Fatih	to shorten long names

Çıkmaz Belgrat Sokak	İdare Sokak	Fatih	Unknown
Çıkmaz Bostan Sokak	Eski Bostan Sokak	Fatih	to replace recurring names
Çıkmaz Bostan Sokak	Neslişah Bostanı Çıkmazı	Fatih	to replace recurring names
Çıkmaz Cami Sokak	Neslişah Camii Çıkmazı	Fatih	to specify
Çıkmaz Çeşme Sokak	Kariye Çıkmazı	Fatih	to replace recurring names
Çıkmaz Çilingir Sokak	Çilingir Çıkmazı	Beyoğlu	to shorten long names
Çıkmaz Çukur Bostan Sokak	Şefkat Bostanı Sokak	Fatih	to specify
Çıkmaz Değirmen Sokak	Aktar Değirmeni Çıkmazı	Eminönü	to specify
Çıkmaz Dudu Odaları Sokak	Hobyar Çıkmazı	Fatih	to replace recurring names
Çıkmaz Eflatun Sokak	Eflatun Çıkmazı	Beyoğlu	to shorten long names
Çıkmaz Ermeni Odaları Sokak	Kırk Odalar Sokak	Fatih	to delete other identities
Çıkmaz Fıstıklı Sokak	Fıstıklı Çıkmazı	Kadıköy	to shorten long names
Çıkmaz Hamam Sokak	Emirgan Hamamı Sokak	Kadıköy	to replace recurring names
Çıkmaz Hamam Sokak	Hamam Çıkmazı	Eminönü	to shorten long names
Çıkmaz Humbaracı Sokak	İkbal Sokak	Eminönü	to replace recurring names
Çıkmaz Kahya Sokak	Kahya Çıkmazı	Fatih	to shorten long names
Çıkmaz Köprülü Sokak	Köprülü Çıkmazı	Fatih	to shorten long names
Çıkmaz Kuyu Sokak	Kuyulu Türbe Sokak	Fatih	to replace recurring names
Çıkmaz Kuyulu Sokak	Tabakzade Çıkmazı	Fatih	to replace recurring names
Çıkmaz Mehmet Ağa Sokak	Mehmet Ağa Çıkmazı	Fatih	to shorten long names
Çıkmaz Mezarlık Sokak	Şehit Mehmet Çıkmazı	Beşiktaş	to reference the nation's identity
Çıkmaz Mustafa Bey Sokak	Mustafa Bey Çıkmazı	Kadıköy	to shorten long names
Çıkmaz Mücellit Sokak	Mücellit Çıkmazı	Eminönü	to shorten long names
Çıkmaz Odalar Sokak	Türkmen Sokak	Fatih	to make it coherent
Çıkmaz Şalçı Sokak	Şalçı Çıkmazı	Eminönü	to shorten long names
Çıkmaz Tavukçu Sokak	Tavukçu Bakkal Çıkmazı	Üsküdar	to replace recurring names
Çıkmaz Tavukçu Sokak	Tavukçu Çıkmazı	Fatih	to shorten long names
Çıkmaz Toprak Sokak	İncili Çavuş Çıkmazı	Eminönü	to reference the nation's identity
Çıkmaz Tulumba Sokak	Büyüktulumba Çıkmazı	Eminönü	to replace recurring names
Çıkmaz Yağhane Sokak	Solak Çıkmazı	Üsküdar	to replace recurring names
Çıkmaz Yeni Odalar Sokak	Kara Ahmet Çıkmazı	Üsküdar	to reference the nation's identity
Çıksalın Sokak	Çıksalın Sokak	Beyoğlu	-
Çınar Aralığı	Kesik Çınar Aralığı	Adalar	to replace recurring names
Çınar Aralığı	Şakayık Aralığı	Beyoğlu	to replace recurring names
Çınar Caddesi	Ahmet Mithat Caddesi	Beykoz	to reference the nation's identity
Çınar Caddesi	Beyaz Erguvan Caddesi	Beykoz	to replace recurring names
Çınar Caddesi	Çınar Caddesi	Adalar	-
Çınar Caddesi	Yeşil Çınar Caddesi	Fatih	to replace recurring names
Çınar Çıkmazı	Çınar Çıkmazı	Adalar	-
Çınar Çıkmazı	Rami Çınar Çıkmazı	Fatih	to replace recurring names
Çınar Meydanı	Çınar Meydanı	Adalar	-
Çınar Sokak	Akbaş Sokak	Sarıyer	to replace recurring names
Çınar Sokak	Beşbüyük Sokak	Kadıköy	to replace recurring names
Çınar Sokak	Çınar Aralığı	Adalar	to replace recurring names
Çınar Sokak	Çınarlık Sokak	Adalar	to replace recurring names
Çınar Sokak	Dümbek Sokak	Sarıyer	to replace recurring names
Çınar Sokak	Eğri Çınar Sokak	Beşiktaş	to replace recurring names
Çınar Sokak	Eski Çınar Sokak	Üsküdar	to replace recurring names
Çınar Sokak	Gürgen Sokak	Üsküdar	to replace recurring names
Çınar Sokak	Kart Çınar Sokak	Beyoğlu	to replace recurring names
Çınar Sokak	Şakayık Sokak	Beşiktaş	to replace recurring names
Çınar Sokak	Yapraklı Çınar Sokak	Üsküdar	to replace recurring names
Çınar Sokak	Yıkık Çınar Sokak	Beyoğlu	to replace recurring names
Çınarlı Çeşme Caddesi	Kuruçınar Sokak	Fatih	to replace recurring names
Çınarlı Çeşme Çıkmazı	Kuruçeşme Çıkmazı	Beşiktaş	to specify
Çınarlı Çeşme Sokak	Ağaçlı Çeşme Sokak	Fatih	to replace recurring names
Çınarlı Çeşme Sokak	Çınarlı Çeşme Sokak	Beşiktaş	-
Çınarlı Sokak	Çınarlı Köşk Sokak	Adalar	to specify
Çınarlı Tekke Sokak	Çınarlı Tekke Sokak	Üsküdar	-
Çinçinli Hamam Sokak	Çinçinli Hamam Sokak	Üsküdar	-
Çingiraklı Bostan Sokak	Çingiraklı Bostan Sokak	Fatih	-
Çingiraklı Bostan Sokak	Zemberek Sokak	Fatih	to replace recurring names
Çıra Sokak	Çıra Sokak	Sarıyer	-
Çırağan Caddesi	Çırağan Caddesi	Beşiktaş	-
Çırak Sokak	Çırak Sokak	Fatih	-
Çırakçı Çeşmesi Sokak	Çırakçı Çeşmesi Sokak	Fatih	-
Çırçır Caddesi	Çırçır Caddesi	Fatih	-
Çırçır Çıkmazı	Eski Tay Çıkmazı	Beyoğlu	Unknown
Çırçır Suyu Caddesi	Sarıyer-Çırçır Yolu	Sarıyer	to correct names, directions and typos
Çırpıcı Caddesi	Çırpıcı Caddesi	Fatih	-
Çiçek Bostanı Sokak	Çiçek Bostanı Sokak	Fatih	-
Çiçek Bostanı Sokak	Çiçekli Bostan Sokak	Fatih	to replace recurring names
Çiçek Pazarı Sokak	Çiçek Pazarı Sokak	Eminönü	-
Çiçek Sokak	Ayçiçeği Sokak	Üsküdar	to replace recurring names

Çiçek Sokak	Kameriye Sokak	Beyoğlu	to replace recurring names
Çiçek Sokak	Şatranç Sokak	Sarıyer	to replace recurring names
Çiçekçi Sokak	Çiçekçi Bostanı Sokak	Üsküdar	to replace recurring names
Çiçekçi Sokak	Çiçekçi Sokak	Üsküdar	-
Çiçekçi Sokak	Sarı Gül Sokak	Beyoğlu	to replace recurring names
Çifte Ceviz Sokak	Hasıraltı Sokak	Kadıköy	Unknown
Çifte Çeşme Sokak	Musandırta Sokak	Fatih	Unknown
Çifte Fabrika Sokak	Çifte Fabrika Sokak	Sarıyer	-
Çifte Gelinler Sokak	Çifte Gelinler Sokak	Eminönü	-
Çifte Havuz Sokak	Sıra Cevizler Sokak	Beyoğlu	to avoid confusion
Çifte Kasap Sokak	Çifte Kasap Sokak	Sarıyer	-
Çifte Kavak Sokak	İmam Galip Sokak	Üsküdar	to reference the nation's identity
Çifte Saraylar Sokak	Yanık Saraylar Sokak	Eminönü	to give more relevant information
Çifte Vav Sokak	Çifte Vav Sokak	Beyoğlu	-
Çifteçinar Sokak	Çifteçinar Sokak	Üsküdar	-
Çiftehavuzlar Caddesi	Çiftehavuzlar Caddesi	Kadıköy	-
Çiftlik Caddesi	Çiftlik Caddesi	Beykoz	-
Çiftlik Caddesi	Uzak Çiftlik Caddesi	Fatih	to replace recurring names
Çiftlik Sokak	Aydınlık Sokak	Beşiktaş	to replace recurring names
Çiftlik Sokak	Çiftçi Ali Sokak	Fatih	to replace recurring names
Çiftlik Sokak	Ekmeç Fabrikası Sokak	Beyoğlu	to replace recurring names
Çilehane Sokak	Çilehane Sokak	Üsküdar	-
Çilek Sokak	Ağaç Çileği Sokak	Beyoğlu	to replace recurring names
Çilek Sokak	Çilek Sokak	Kadıköy	-
Çilingir Sokak	Bileyiciler Sokak	Eminönü	to replace recurring names
Çilingir Sokak	Sürgücüler Sokak	Fatih	to replace recurring names
Çimen Sokak	Çimen Sokak	Beyoğlu	-
Çimento Fabrikası Bağlarbaşı Yolu	Fabrika Bağlarbaşı Yolu	Bakırköy	to shorten long names
Çinili Cami Sokak	Çinili Cami Sokak	Üsküdar	-
Çinili Çeşme Caddesi	Çinili Çeşmesi Sokak	Fatih	to correct names, directions and typos
Çinili Odalar Sokak	Çinili Odalar Sokak	Fatih	-
Çinili Rıhtım Pasajı	Çinili Rıhtım Hanı Geçidi	Beyoğlu	to correct names, directions and typos
Çivici Sokak	Çivici Sokak	Beyoğlu	-
Çivici Sokak	Ekserci Sokak	Sarıyer	to replace recurring names
Çoban Çavuş Camii Sokak	Çoban Çavuş Sokak	Eminönü	to shorten long names
Çoban Çeşme Caddesi	Şiğirtmaç Sokak	Bakırköy	to replace recurring names
Çoban Çeşme Sokak	Çoban Suyu Sokak	Eminönü	to replace recurring names
Çoban Çeşme Tarihi	Çoban Çeşme-Veli Efendi Yolu	Bakırköy	to correct names, directions and typos
Çoban Çeşme-Mandıralar Bahçesi Yolu	Çoban Çeşme-Mandıralar Yolu	Bakırköy	to correct names, directions and typos
Çoban Oğlu Sokak	Çoban Kızı Sokak	Sarıyer	to replace recurring names
Çoban Oğlu Sokak	Dilber Sokak	Beşiktaş	to replace recurring names
Çobanoğlu Sokak	Çobanoğlu Sokak	Beyoğlu	-
Çolak İsmail Sokak	Çolak İsmail Sokak	Kadıköy	-
Çorbacı Çeşme Sokak	Çorbacı Çeşmesi Sokak	Fatih	to correct names, directions and typos
Çömlük Sokak	Kölemen Sokak	Beyoğlu	to avoid confusion
Çömlükler Arkası Sokak	Çömlükler Arkası Sokak	Fatih	-
Çömlükler Caddesi	Çömlükler Caddesi	Fatih	-
Çömlükler Sokak	Çanakçılar Sokak	Eminönü	to replace recurring names
Çöp İskelesi Sokak	Çöp İskelesi Sokak	Adalar	-
Çöp İskelesi Sokak	Çöplük İskelesi Sokak	Beyoğlu	to replace recurring names
Çöplük Çeşmesi Sokak	Çöplük Çeşmesi Sokak	Beyoğlu	-
Çöplük Sokak	Çöp Üstü Sokak	Beyoğlu	to correct names, directions and typos
Çubukçu Çıkmazı	Çubukçu Çıkmazı	Beyoğlu	-
Çubukçu Sokak	Çubukçu Sokak	Sarıyer	-
Çubukçu Sokak	Eski Çubukçu Sokak	Fatih	to replace recurring names
Çubukçu Sokak	Kehribar Sokak	Fatih	to replace recurring names
Çubuklu Caddesi	Çubuklu Caddesi	Beykoz	-
Çubuklu Caddesi	Kanlıca-Çubuklu Yolu	Beykoz	to replace recurring names
Çubuklu Caddesi	Paşabahçe-Çubuklu Yolu	Beykoz	to replace recurring names
Çuhacı Hanı Sokak	Çuhacı Hanı Sokak	Eminönü	-
Çuhacı Oğlu Sokak	Çuhacı Oğlu Sokak	Fatih	-
Çukur Bostan Caddesi	Hasan Fehmi Paşa Caddesi	Fatih	to reference the nation's identity
Çukur Bostan Çıkmazı	Sefer Bostanı Çıkmazı	Beyoğlu	to specify
Çukur Bostan Sokak	Korkuluk Bostanı Sokak	Bakırköy	to replace recurring names
Çukur Bostan Sokak	Sefer Bostanı Sokak	Beyoğlu	to specify
Çukur Cuma Caddesi	Çukur Cuma Caddesi	Beyoğlu	-
Çukur Çeşme Sokak	Ali Fakih Çeşme Sokak	Fatih	to replace recurring names
Çukur Çeşme Sokak	Çukur Çeşme Sokak	Beyoğlu	to correct names, directions and typos
Çukur Çeşme Sokak	Davutpaşa Çeşme Sokak	Fatih	to replace recurring names
Çukur Çeşme Sokak	Hacı Hüseyin Çeşmesi Sokak	Fatih	to replace recurring names
Çukur Mescit Sokak	Çukur Mescit Sokak	Fatih	-
Çukur Mescit Sokak	Serhalife Sokak	Fatih	to replace recurring names
Çukur Sokak	Avcıbaşı Sokak	Fatih	to replace recurring names
Çukur Sokak	Çukur Sokak	Beyoğlu	-

Çukur Sokak	Draman Çukuru Sokak	Fatih	to replace recurring names
Çukur Sokak	Sofular Çukuru Sokak	Fatih	to replace recurring names
Çukurbostan Sokak	Babaocağı Sokak	Beyoğlu	to replace recurring names
Çukurçeşme Sokak	Çatlak Çeşme Sokak	Beşiktaş	to replace recurring names
Çulha Sokak	Arğaç Sokak	Fatih	to replace recurring names
Çulha Sokak	Sulu Sokak	Fatih	to replace recurring names
Çulhalar Sokak	Çulhalar Sokak	Fatih	-
Dabbağ Yunus Caddesi	Tabak Yunus Sokak	Fatih	to correct names, directions and typos
Dabbağhane Arkası Sokak	Yalıköy Tabakhane Arkası Sokak	Beykoz	to specify
Dabbağhane Caddesi	Feshane Caddesi	Fatih	to replace recurring names
Dabbağhane Mahalli	Tabakhaneler Mevkii	Fatih	to correct names, directions and typos
Dabbağhane Mevkii	Tabakhane Mevkii	Beykoz	to correct names, directions and typos
Dabbağhane Sokak	Kasımpaşa Tabakhane Caddesi	Beyoğlu	to replace recurring names
Dabbağhane Sokak	Murakip Sokak	Beyoğlu	to replace recurring names
Dabbağhane Yokuşu	Tabakhane Sokak	Beyoğlu	to correct names, directions and typos
Dabbağhane-i Cedit Sokak	Kazlı Yeni Tabakhane Sokak	Fatih	to specify
Dağ Mevkii	Yalıköy Dağ Mevkii	Beykoz	to specify
Dağ Sokak	Sarı Dağ Sokak	Sarıyer	to specify
Dağ Yolu	Dağ Yolu Sokak	Beykoz	to correct names, directions and typos
Dağistan Çıkmazı	Dağistanlı Çıkmazı	Fatih	to correct names, directions and typos
Dağlı Dimitraki Sokak	Karadağ Sokak	Adalar	to delete other identities
Daire-i Harbiye Caddesi	Mercan Caddesi	Eminönü	to give more relevant information
Dalbatan Yokuşu	Dalbatan Yokuşu	Eminönü	-
Dalyan Sokak	Dalyan Sokak	Sarıyer	-
Dalyan Sokak	İğrip Sokak	Kadıköy	to replace recurring names
Damasko Sokak	Dede Yusuf Sokak	Sarıyer	to delete other identities
Dana Yokuşu	Dana Sokak	Fatih	to correct names, directions and typos
Dar Ağacı Sokak	Nar Ağacı Sokak	Beyoğlu	to change vulgar names
Dar Sokak	Aynalıpenbe Sokak	Beşiktaş	to replace recurring names
Dar Sokak	Beştaş Sokak	Üsküdar	to replace recurring names
Dar Sokak	Kibritçi Sokak	Beykoz	to replace recurring names
Dar Sokak	Sarıca Sokak	Sarıyer	to replace recurring names
Daracık Sokak	Daracık Sokak	Beyoğlu	-
Daracık Sokak	Mangır Sokak	Beyoğlu	to replace recurring names
Darphane Sokak	Darphane Sokak	Eminönü	-
Darüssaade Sokak	Darüssaade Sokak	Eminönü	-
Daskalos Sokak	Çakırtış Sokak	Adalar	to delete other identities
Daskalos Sokak	Oltacı Sokak	Adalar	to delete other identities
Daval Sokak	Davar Sokak	Sarıyer	to correct names, directions and typos
Davut Efendi Çıkmazı	Davut Efendi Çıkmazı	Beşiktaş	-
Davut Oğlu Sokak	Tavukçu Fethi Sokak	Beyoğlu	to replace recurring names
Davutağa Caddesi	Davutağa Caddesi	Fatih	-
Davutoğlu Sokak	Davutoğlu Sokak	Üsküdar	-
Davutpaşa İskele Caddesi	Davutpaşa Demiryolu Sokak	Fatih	to replace recurring names
Davutpaşa İskele Meydanı	Davutpaşa İskelesi Caddesi	Fatih	to correct names, directions and typos
Daye Kadın Sokak	Daye Kadın Sokak	Üsküdar	-
Dayı Kirkor Sokak	Çarıklı Sokak	Fatih	to delete other identities
Dede Sokak	Ali Baba Sokak	Fatih	Unknown
Defneli Sokak	Hafız Ali Sokak	Beşiktaş	Unknown
Defterdar Caddesi	Defterdar Caddesi	Fatih	-
Defterdar Camii Avlusu	Defterdar Camii Avlusu	Fatih	-
Defterdar Vapur İskelesi Caddesi	Defterdar Vapur İskelesi Sokak	Fatih	to correct names, directions and typos
Defterdar Yokuşu	Defterdar Yokuşu	Beyoğlu	-
Defterzade Sokak	Defterdaroğlu Sokak	Üsküdar	to correct names, directions and typos
Değirmen Arkası Sokak	Değirmen Arkası Sokak	Beyoğlu	-
Değirmen Arkası Sokak	Selman Ağa Hamamı Sokak	Üsküdar	to replace recurring names
Değirmen Çıkmazı	Değirmen Çıkmazı	Fatih	-
Değirmen Mevkii	Değirmen Mevkii	Adalar	-
Değirmen Ocağı Sokak	Değirmen Ocağı Sokak	Beykoz	-
Değirmen Sokağı Çıkmazı	Uncu Çıkmazı	Fatih	to avoid confusion
Değirmen Sokak	Ak Bıyık Değirmeni Sokak	Eminönü	to replace recurring names
Değirmen Sokak	Ali Paşa Değirmeni Sokak	Beyoğlu	to replace recurring names
Değirmen Sokak	Balıkpazarı Değirmeni Sokak	Eminönü	to replace recurring names
Değirmen Sokak	Beşiktaş Değirmeni Sokak	Beşiktaş	to replace recurring names
Değirmen Sokak	Büyükdere Değirmeni Sokak	Sarıyer	to replace recurring names
Değirmen Sokak	Çarşafılı Hanım Sokak	Kadıköy	to replace recurring names
Değirmen Sokak	Çarşamba Değirmeni Sokak	Fatih	to replace recurring names
Değirmen Sokak	Davutpaşa Değirmeni Sokak	Fatih	to replace recurring names
Değirmen Sokak	Değirmenci İbrahim Sokak	Fatih	to replace recurring names
Değirmen Sokak	Hancı Değirmeni Sokak	Fatih	to replace recurring names
Değirmen Sokak	Havuzbaşı Değirmeni Sokak	Beyoğlu	to replace recurring names
Değirmen Sokak	Hüseyin Rahmi Bey Sokak	Adalar	to reference the nation's identity
Değirmen Sokak	İstinye Değirmeni Sokak	Sarıyer	to replace recurring names
Değirmen Sokak	Kızıldeğirmen Sokak	Fatih	to replace recurring names

Değirmen Sokak	Kimyager Sokak	Fatih	to replace recurring names
Değirmen Sokak	Kumkapı Değirmeni Sokak	Eminönü	to replace recurring names
Değirmen Sokak	Kurtuluş Değirmeni Sokak	Beyoğlu	to replace recurring names
Değirmen Sokak	Marul Sokak	Fatih	to replace recurring names
Değirmen Sokak	Mehmet Paşa Değirmeni Sokak	Üsküdar	to replace recurring names
Değirmen Sokak	Nimet Sokak	Fatih	to replace recurring names
Değirmen Sokak	Ortaköy Değirmeni Sokak	Beşiktaş	to replace recurring names
Değirmen Sokak	Piyale Değirmeni Sokak	Beyoğlu	to replace recurring names
Değirmen Sokak	Samatya Değirmeni Sokak	Fatih	to replace recurring names
Değirmen Sokak	Somuncular Sokak	Fatih	to replace recurring names
Değirmen Sokak	Su Dolabı Sokak	Sarıyer	to replace recurring names
Değirmen Sokak	Şah Değirmeni Sokak	Beyoğlu	to replace recurring names
Değirmen Sokak	Topçular Değirmeni Sokak	Fatih	to replace recurring names
Değirmen Sokak	Un Değirmeni Sokak	Fatih	to replace recurring names
Değirmen Sokak	Unkapı Değirmeni Sokak	Eminönü	to replace recurring names
Değirmen Sokak	Yelpaze Sokak	Beyoğlu	to replace recurring names
Değirmen Sokak	Yenikapı Değirmeni Sokak	Fatih	to replace recurring names
Değirmen Yolu Sokak	Batman Sokak	Kadıköy	Unknown
Değnekçi Sokak	Değnekçi Sokak	Fatih	-
Delikoç Sokak	Delikoç Sokak	Üsküdar	-
Delikorda Sokak	Yusuf Kamil Paşa Sokak	Kadıköy	to reference the nation's identity
Demirci Çıkmazı	Demirci Fettah Çıkmazı	Beyoğlu	to replace recurring names
Demirci Ohanes Sokak	Talip Paşa Sokak	Beyoğlu	to delete other identities
Demirci Oskıyan Sokak	Demirci Osman Sokak	Fatih	to delete other identities
Demirci Sokak	Demirci Faik Sokak	Kadıköy	to replace recurring names
Demirci Sokak	Demirci Kız Sokak	Adalar	to replace recurring names
Demirci Sokak	Demirci Reşit Sokak	Eminönü	to replace recurring names
Demirci Sokak	Nal Sokak	Kadıköy	to replace recurring names
Demirciler Sokak	Demirci Hasan Sokak	Fatih	to replace recurring names
Demirciler Sokak	Demirciler Sokak	Beyoğlu	-
Demirciler Sokak	Karaca Oğlan Sokak	Üsküdar	to reference the nation's identity
Demirciler Sokak	Şair Leyla Sokak	Beşiktaş	to reference the nation's identity
Demirhane Caddesi	Demirhane Caddesi	Fatih	-
Demirhane Sokak	Lalezar Sokak	Beyoğlu	to replace recurring names
Demirkapı Büyük Caddesi	Eski Düyunu Umumiye Sokak	Eminönü	to avoid confusion
Demirkapı Caddesi	Daye Hatun Sokak	Eminönü	to replace recurring names
Demirkapı Caddesi	Tikveşi Sokak	Fatih	to replace recurring names
Demirkapı Orta Sokak	İstasyon Arkası Sokak	Eminönü	to replace recurring names
Demirkapı Orta Sokak	Sirkeci İstasyon Caddesi	Eminönü	to replace recurring names
Demirlikuyu Sokak	Demirlikuyu Sokak	Fatih	-
Demiryolu Sokak	Demiryolu Sokak	Eminönü	-
Denizapıl Camii Sokak	Denizapıl Camii Sokak	Fatih	-
Dere Başı Sokak	Pangaltı Dere Sokak	Beyoğlu	to specify
Dere Çıkmazı	Dere Çıkmazı	Beşiktaş	-
Dere Çıkmazı	Sel Bastı Sokak	Beykoz	to replace recurring names
Dere Fırını Sokak	Üryanizade Sokak	Üsküdar	to reference the nation's identity
Dere İçi Bağlar Mevkii	Büyükdere Bağlar Yolu	Sarıyer	to specify
Dere İçi Sokak	Kuzguncuk Deresi Sokak	Üsküdar	to replace recurring names
Dere İçi Sokak	Maltız Deresi Sokak	Sarıyer	to replace recurring names
Dere İçi Sokak	Tarabya Deresi Sokak	Sarıyer	to replace recurring names
Dere İçi Tarihi	Dere İçi Yolu	Kadıköy	to correct names, directions and typos
Dere Karşısı Yan Sokak	Dere Karşısı Yan Sokak	Beyoğlu	-
Dere Sokak	Ağa Deresi Sokak	Beyoğlu	to replace recurring names
Dere Sokak	Arnavutköy Deresi Sokak	Beşiktaş	to replace recurring names
Dere Sokak	Bebek Deresi Sokak	Beşiktaş	to replace recurring names
Dere Sokak	Bostancı Deresi Sokak	Kadıköy	to replace recurring names
Dere Sokak	Bulanık Dere Sokak	Beyoğlu	to replace recurring names
Dere Sokak	Burhaniye Deresi Sokak	Üsküdar	to replace recurring names
Dere Sokak	Çelebi Deresi Sokak	Sarıyer	to replace recurring names
Dere Sokak	Çengelidere Sokak	Üsküdar	to replace recurring names
Dere Sokak	Dere Gazinosu Sokak	Kadıköy	to replace recurring names
Dere Sokak	Dere Karşısı Sokak	Beyoğlu	to replace recurring names
Dere Sokak	Eski Yenidere Sokak	Fatih	to replace recurring names
Dere Sokak	Gümüşderesi Sokak	Fatih	to replace recurring names
Dere Sokak	Hark Sokak	Beyoğlu	to replace recurring names
Dere Sokak	Hasköy Deresi Sokak	Beyoğlu	to replace recurring names
Dere Sokak	Kanlıca Deresi Sokak	Beykoz	to replace recurring names
Dere Sokak	Karabaş Deresi Sokak	Beyoğlu	to replace recurring names
Dere Sokak	Kasımpaşa Deresi Sokak	Beyoğlu	to replace recurring names
Dere Sokak	Kayıklı Hüsnü Sokak	Sarıyer	to replace recurring names
Dere Sokak	Köy Deresi Sokak	Sarıyer	to replace recurring names
Dere Sokak	Kurtuluş Deresi Sokak	Beyoğlu	to replace recurring names
Dere Sokak	Merkez Efendi Dere Sokak	Fatih	to replace recurring names
Dere Sokak	Muradiye Deresi Sokak	Beşiktaş	to replace recurring names

Dere Sokak	Odalar Sokak	Beşiktaş	to replace recurring names
Dere Sokak	Rumelikavağı Deresi Sokak	Sarıyer	to replace recurring names
Dere Sokak	Selam Deresi Sokak	Beyoğlu	to replace recurring names
Dere Sokak	Siğircik Sokak	Sarıyer	to replace recurring names
Dere Sokak	Sofular Deresi Sokak	Fatih	to replace recurring names
Dere Sokak	Şaban Deresi Sokak	Beyoğlu	to replace recurring names
Dere Sokak	Şenlik Dede Dere Sokak	Beşiktaş	to replace recurring names
Dere Sokak	Yalıköy Sokak	Beykoz	to replace recurring names
Dere Sokak	Yenimahalle Deresi Sokak	Beşiktaş	to replace recurring names
Dere Yokuşu	Hisar Deresi Sokak	Beykoz	to specify
Derebeyi Sokak	Derebeyi Sokak	Üsküdar	-
Dereboyu Çıkmazı	Ortaköy Dere Çıkmazı	Beşiktaş	to specify
Dereboyu Sokak	İstinye Deresi Sokak	Sarıyer	to replace recurring names
Dereboyu Sokak	Mecidiye Deresi Sokak	Beyoğlu	to replace recurring names
Dereboyu Sokak	Ortaköy Dere Sokak	Beşiktaş	to replace recurring names
Dereboyu Sokak	Oya Sokak	Beyoğlu	to replace recurring names
Dereboyu Sokak	Paşa Deresi Sokak	Beyoğlu	to replace recurring names
Dereboyu Sokak	Sarıyer Deresi Sokak	Sarıyer	to replace recurring names
Dereli Sokak	Feriköy Kabristan Sokak	Beyoğlu	to replace recurring names
Dereli Sokak	Şişli Deresi Sokak	Beyoğlu	to replace recurring names
Derici Sokak	Derici Zeynel Sokak	Kadıköy	to replace recurring names
Dericiler Sokak	Dericiler Sokak	Beyoğlu	-
Dericiler Sokak	Talaşçılar Sokak	Beyoğlu	to replace recurring names
Deruni Mehmet Efendi Sokak	Deruni Mehmet Efendi Sokak	Eminönü	-
Derviş Ali Sokak	Derviş Ali Sokak	Fatih	-
Derviş Mehmet Efendi Sokak	Derviş Mehmet Sokak	Fatih	to shorten long names
Derviş Sokak	Derviş Ahmet Sokak	Beyoğlu	to replace recurring names
Derviş Sokak	Piremeci Sokak	Beyoğlu	to replace recurring names
Despot Boğos Yokuşu	Kara Kuş Yokuşu	Adalar	to delete other identities
Despot Sokak	Kara Kuş Sokak	Adalar	to delete other identities
Despot Sokak	Kokoroz Sokak	Beyoğlu	to delete other identities
Destereçiler Sokak	Rendeciler Sokak	Fatih	to replace recurring names
Destereçiler Sokak	Testereçiler Sokak	Fatih	to correct names, directions and typos
Deve Boynu Sokak	Mehter Sokak	Fatih	to reference the nation's identity
Devehanı Çıkmazı, Çukur Bostan, Acı Çeşme Caddesi	Fevzi Paşa Caddesi	Fatih	to reference the nation's identity
Devoğlu Yokuşu	Devoğlu Yokuşu	Eminönü	-
Devriye Sokak	Devriye Sokak	Kadıköy	-
Dibek Caddesi	Demirhisar Caddesi	Fatih	to replace recurring names
Dibek Çıkmazı	Dibek Çıkmazı	Fatih	-
Dibek Sokak	Dibek Sokak	Beyoğlu	-
Dibek Sokak	Dibekçi Ahmet Sokak	Üsküdar	to replace recurring names
Dibek Sokak	Dibekçi Ali Sokak	Fatih	to replace recurring names
Dibek Sokak	Dibekçi Kamil Sokak	Beşiktaş	to replace recurring names
Dibek Sokak	Eski Dibek Sokak	Üsküdar	to replace recurring names
Dibek Sokak	Havan Sokak	Bakırköy	to replace recurring names
Dibek Sokak	Kadın Nene Sokak	Fatih	to replace recurring names
Dibek Sokak	Şair Talat Sokak	Üsküdar	to reference the nation's identity
Dik Sokak	Dik Sokak	Beyoğlu	-
Diken Sokak	Devediken Sokak	Beyoğlu	to correct names, directions and typos
Dikilitaş Altı Sokak	Samakov Sokak	Beşiktaş	Unknown
Dikilitaş Bayır Sokak	Karakış Sokak	Beşiktaş	Unknown
Dikilitaş Camii Meydanı	Dikilitaş Camii Meydanı	Beşiktaş	-
Dikilitaş Çıkmazı	Dikilitaş Çıkmazı	Beşiktaş	-
Dikilitaş Sokak	Dikilitaş Sokak	Beşiktaş	-
Dilburnu Sokak	Dilburnu Sokak	Adalar	-
Dilsiz Çıkmazı	Dilsiz Çıkmazı	Kadıköy	-
Dimitri Çıkmazı	Saadetli Çıkmazı	Bakırköy	to delete other identities
Direkçi Başı Çıkmazı	Serencibaşı Çıkmazı	Fatih	to correct names, directions and typos
Direkçi Başı Sokak	Direkçi Başı Sokak	Beyoğlu	-
Divan-ı Ali Sokak	Divan-ı Ali Sokak	Eminönü	-
Divitçiler Caddesi	Divitçiler Caddesi	Üsküdar	-
Divitçiler Çıkmazı	Divitçiler Çıkmazı	Üsküdar	-
Divityan Sokak	Kalemtraşçı Sokak	Üsküdar	to delete other identities
Divrik Sokak	Divrikli Sokak	Eminönü	to correct names, directions and typos
Dizdarıye Camii Sokak	Dizdarıye Camii Sokak	Eminönü	-
Dizdarıye Çeşmesi Sokak	Dizdarıye Çeşmesi Sokak	Eminönü	-
Dizdarıye Sokak	Dizdarıye Yokuşu	Eminönü	to correct names, directions and typos
Docı Sokak	Şahmerdan Sokak	Beyoğlu	to delete other identities
Doğancılar Caddesi	Doğancılar Caddesi	Üsküdar	-
Doğramacı Çıkmazı	Doğramacı Emin Çıkmazı	Eminönü	to specify
Doğramacı İhsan Sokak	Bilezik Sokak	Beyoğlu	Unknown
Doğramacı Sinan Sokak	Dündar Sokak	Üsküdar	Unknown
Doğramacı Sokak	Doğramacı Emin Sokak	Sarıyer	to replace recurring names
Doğramacı Sokak	Doğramacı Kemal Sokak	Beyoğlu	to replace recurring names

Doğramacı Sokak	Doğramacı Şakir Sokak	Beyoğlu	to replace recurring names
Doğramacı Sokak	Donanma Sokak	Adalar	to replace recurring names
Doğru Sokak	Doğru Sokak	Bakırköy	-
Doğru Sokak	Futuhat Sokak	Beyoğlu	to replace recurring names
Dolap Caddesi	Dolap Caddesi	Fatih	-
Dolap Çıkmazı	Dolambaç Çıkmazı	Üsküdar	Unknown
Dolap Sokak	Dönme Dolap Sokak	Üsküdar	to replace recurring names
Dolap Sokak	Eski Dolap Sokak	Beşiktaş	to replace recurring names
Dolap Sokak	Fırıldak Sokak	Kadıköy	to replace recurring names
Dolap Sokak	Küçük Dolap Sokak	Eminönü	to replace recurring names
Dolap Sokak	Yüzgeç Sokak	Adalar	to replace recurring names
Dolapdere Caddesi	Dolapdere Caddesi	Beyoğlu	-
Dolaplı Bostan Sokak	Dolaplı Bostan Sokak	Fatih	-
Dolay Bağı Sokak	Dolay Bağları Yolu	Beykoz	to correct names, directions and typos
Dolay Sokak	Dolay Sokak	Beykoz	-
Dolmabahçe Caddesi	Dolmabahçe Caddesi	Beşiktaş	-
Dolmabahçe Caddesi	Meclis-i Mebusan Caddesi	Beyoğlu	to reference the nation's identity
Doymazdere Sokak	Doymazdere Sokak	Beyoğlu	-
Dozyo Sokak	Kaymakam Reşat Bey Sokak	Beyoğlu	to delete other identities
Dökmeci Başı Sokak	Derne Sokak	Beşiktaş	Unknown
Dökmeci Sokak	Dökmeci İbrahim Sokak	Fatih	to replace recurring names
Dökmeci Sokak	Duygu Sokak	Eminönü	to replace recurring names
Dökmeciler Sokak	Dökmeciler Sokak	Eminönü	-
Dördüncü Kalaş Sokak	Biçki Sokak	Fatih	to avoid confusion
Dördüncü Sokak	Cumhuriyetçi Sokak	Bakırköy	to reference the nation's identity
Dördüncü Sokak	Dönüm Sokak	Bakırköy	to replace recurring names
Dördüncü Sokak	Dört Kardeş Sokak	Bakırköy	to replace recurring names
Dördüncü, Lütfiye Arka, Ön Orta Sokak	Lütfiye Mevkii	Beşiktaş	to correct names, directions and typos
Dört Kuyu Dabbağhane Meydanı	Dört Kuyu Sokak	Beyoğlu	to shorten long names
Dört Kuyu Dereboyu Sokak	Dereboyu Sokak	Beyoğlu	to shorten long names
Dört Yüzlü Çeşme Sokak	Dört Yüzlü Çeşme Sokak	Beşiktaş	-
Döşemeci Sokak	Döşemeci Sokak	Beyoğlu	-
Drağman Sokak	Tercüman Yusuf Sokak	Fatih	to replace recurring names
Draman Caddesi	Draman Caddesi	Fatih	-
Draman Camii Sokak	Draman Camii Sokak	Fatih	-
Draman Çeşme Sokak	Draman Çeşme Sokak	Fatih	-
Dubaracı Sokak	Dubaracı Sokak	Beşiktaş	-
Dudu Abdülatif Sokak	Dudu Abdülatif Sokak	Fatih	-
Dudu Odaları Çıkmazı	Dudu Odaları Çıkmazı	Fatih	-
Dudu Odaları Çıkmazı	Dudular Çıkmazı	Beyoğlu	to shorten long names
Dudu Odaları Sokak	Dudu Odaları Sokak	Beyoğlu	-
Dudu Oğlu Sokak	Dudu Oğlu Sokak	Üsküdar	-
Duhancı Hacı Mehmet Sokak	Duhancı Hacı Mehmet Sokak	Üsküdar	-
Duhancı Sokak	Duhancı Sokak	Fatih	-
Duhani Mehmet Efendi Sokak	Tütüncü Sokak	Fatih	to correct names, directions and typos
Duhaniye Sokak	Duhaniye Sokak	Fatih	-
Duhanizade Sokak	Duhanizade Sokak	Beykoz	-
Dullar Çıkmazı	Dullar Çıkmazı	Fatih	-
Dut Dibi Sokak	Dut Dibi Sokak	Beyoğlu	-
Dut Sokak	Karadut Sokak	Kadıköy	to correct names, directions and typos
Dutçular Sokak	Dutçular Sokak	Eminönü	-
Dutlu Bakka Sokak	Dutlu Bakka Sokak	Fatih	-
Dutlu Sokak	Dutluk Sokak	Beşiktaş	to replace recurring names
Dutlu Sokak	Piyango Sokak	Beyoğlu	to replace recurring names
Dutluk Çıkmazı	Dutluk Çıkmazı	Beyoğlu	-
Dutluk Sokak	Ardıç Sokak	Beyoğlu	to replace recurring names
Duvarcı Sokak	Dildar Sokak	Sarıyer	to replace recurring names
Duvarcı Sokak	Dilküşa Sokak	Sarıyer	to replace recurring names
Duvarcı Sokak	Duvarcı Adem Sokak	Beyoğlu	to replace recurring names
Duvarcı Sokak	Duvarcı Sokak	Beşiktaş	-
Duwardibi Sokak	Cihan Seraskeri Sokak	Kadıköy	to reference the nation's identity
Duwardibi Sokak	Eczane Sokak	Üsküdar	to replace recurring names
Düğmeciler Caddesi	Düğmeciler Caddesi	Fatih	-
Dülger Sokak	Çiğdene Sokak	Beyoğlu	Unknown
Dürbali Sokak	Torbali Sokak	Üsküdar	to correct names, directions and typos
Düriye Sokak	Düriye Sokak	Fatih	-
Düz Oğlu Sokak	Düzgün Sokak	Eminönü	Unknown
Düz Sokak	Düz Sokak	Kadıköy	-
Ebe Çıkmazı	Yavru Çıkmazı	Beykoz	Unknown
Ebe Hanım Sokak	Ebe Hanım Sokak	Beyoğlu	-
Ebe Hanım Sokak	Kabile Sokak	Üsküdar	to replace recurring names
Ebe Hatun Sokak	Ebe Hatun Sokak	Beyoğlu	-
Ebe Sokak	Ebe Sokak	Fatih	-
Ebe Sokak	Emin Molla Sokak	Fatih	to reference the nation's identity

Ebe Sokak	Kankardeşi Sokak	Beyoğlu	to replace recurring names
Ebe Sokak	Öreke Sokak	Adalar	to replace recurring names
Ebru Sokak	Ebru Sokak	Kadıköy	-
Ebürriza Dergahı Çıkması	Ebürriza Dergahı Çıkması	Beyoğlu	-
Ebürriza Dergahı Sokak	Ebürriza Dergahı Sokak	Beyoğlu	-
Ebüssuut Caddesi	Ebüssuut Caddesi	Eminönü	-
Eczacı Çıkması	Demirci Çıkması	Bakırköy	to replace recurring names
Eczacı Çıkması	Deva Çıkması	Beyoğlu	to replace recurring names
Eczacı Sokak	Eczacı Sokak	Sarıyer	-
Eczacı Sokak	İlaç Sokak	Beyoğlu	to replace recurring names
Eczacı Sokak	Kükürtlü Sokak	Beyoğlu	to replace recurring names
Eczahane Sokak	İşık Sokak	Eminönü	to avoid confusion
Edai Kadın Sokak	Edai Sokak	Fatih	to shorten long names
Edebiye Caddesi	Edebiye Caddesi	Fatih	-
Edebiye Çıkması	Edebiye Çıkması	Fatih	-
Edirnekapi Derunu	Ali Kuşçu Sokak	Fatih	to reference the nation's identity
Edirneli Artin Sokak	Ahmet Dayı Sokak	Üsküdar	to delete other identities
Efraim Oğlu Sokak	Ak Geşik Sokak	Beyoğlu	to delete other identities
Efram Sinagon Sokak	Mahlül Sokak	Beyoğlu	to delete other identities
Eftimya Sokak	Kahraman Bey Sokak	Beyoğlu	to delete other identities
Eğri Sokak	Çorbacı Sokak	Beyoğlu	to replace recurring names
Eğri Sokak	Eğri Sokak	Adalar	-
Eğri Sokak	Gül Çardağı Sokak	Kadıköy	to replace recurring names
Eğri Sokak	Hacı Hakkı Bey Sokak	Kadıköy	to replace recurring names
Eğri Sokak	Karakullukçu Sokak	Beyoğlu	to replace recurring names
Eğri Sokak	Kavisli Sokak	Kadıköy	to replace recurring names
Eğridut Sokak	Eğridut Sokak	Fatih	-
Eğrikapı Caddesi	Eğrikapı Caddesi	Fatih	-
Eğrikapı Caddesi	Eğrikapı Dışarı Sokak	Fatih	to replace recurring names
Ekmekçi Başı Sokak	Ekmekçi Başı Sokak	Üsküdar	-
Ekmekçi Başı Sokak	Eski Ekmekçi Başı Sokak	Üsküdar	to replace recurring names
Ekmekçi Bayırı Caddesi	Ekmekçi Bayırı Caddesi	Beykoz	-
Ekmekçi Sokak	Süleyman Çelebi Sokak	Fatih	to reference the nation's identity
Ekmekçibaşı Camii Sokak	Ekmekçi Camii Sokak	Beyoğlu	to shorten long names
Ekrem Bey Sokak	Ekrem Bey Sokak	Bakırköy	-
Eleni Sokak	Yeniçeri Ağası Sokak	Beyoğlu	to delete other identities
Elhamra Methali	Elhamra Methali	Beyoğlu	-
Elli Altı Sokak	Celalzade Sokak	Beyoğlu	to reference the nation's identity
Elmadağ Sokak	Yemişli Sokak	Sarıyer	to avoid confusion
Elmadağı Caddesi	Elmadağı Caddesi	Beyoğlu	-
Elmas Paşa Sokak	Elmas Paşa Sokak	Eminönü	-
Elvanlar Sokak	Elvanlar Sokak	Fatih	-
Emekyemez Sokak	Emekyemez Sokak	Beyoğlu	-
Emin Bey Çıkması	Emin Bey Çıkması	Kadıköy	-
Emin Bey Çıkması	Mirim Çelebi Çıkması	Kadıköy	to reference the nation's identity
Emin Bey Çıkması	Petek Çıkması	Üsküdar	to replace recurring names
Emin Bey Sokak	Emin Bey Sokak	Kadıköy	-
Emin Bey Sokak	Mirim Çelebi Sokak	Kadıköy	to reference the nation's identity
Emin Bey Sokak	Petek Sokak	Üsküdar	to replace recurring names
Emin Bey Sokak	Şair Arşi Sokak	Kadıköy	to reference the nation's identity
Emin Camii Caddesi	Emin Camii Sokak	Beyoğlu	to correct names, directions and typos
Emin Çeşme Sokak	Emin Çeşmesi Sokak	Beyoğlu	to correct names, directions and typos
Emin Nurettin Camii Sokak	Burmali Mescit Sokak	Eminönü	to correct names, directions and typos
Emin Sinan Camii Sokak	Emin Sinan Camii Sokak	Eminönü	-
Eminönü Meydanı	Eminönü Meydanı	Eminönü	-
Emir Efendi Sokak	Emir Efendi Sokak	Beyoğlu	-
Emir Efendi Sokak	Mabut Sokak	Beyoğlu	to replace recurring names
Emir Efendi Sokak	Piyade Sokak	Beyoğlu	to replace recurring names
Emirgan Caddesi	Boyacıköy-Emirgan Yolu	Sarıyer	to correct names, directions and typos
Emirhoca Medresesi Sokak	Emirhoca Sokak	Eminönü	to shorten long names
Emirler Çeşmesi Sokak	Emirler Çeşmesi Sokak	Fatih	-
Emirler Çeşmesi Sokak	Yedi Emirler Çeşmesi Sokak	Fatih	to replace recurring names
Emirler Çıkması	Emirler Çıkması	Fatih	-
Emirname Sokak	Emirname Sokak	Eminönü	-
Emirşah Sokak	Emirşah Sokak	Eminönü	-
Endaze Sokak	Endaze Sokak	Bakırköy	-
Enfiyeci Sokak	Enfiyeci Sokak	Eminönü	-
Enfiyehane Sokak	Enfiyehane Sokak	Üsküdar	-
Enli Yokuş	Enli Yokuş	Beyoğlu	-
Enli Yokuş	Geniş Yokuş	Beyoğlu	to replace recurring names
Ensiz Sokak	Ensiz Sokak	Beyoğlu	-
Enver Sokak	Enver Ağa Sokak	Bakırköy	to correct names, directions and typos
Erenköy Hat Boyu	Erenköy Hat Boyu	Kadıköy	-
Erenköy İstasyon Sokak	Erenköy İstasyon Sokak	Kadıköy	-

Erguvan Sokak	Erguvan Sokak	Beyoğlu	-
Erik Sokak	Caneriği Sokak	Beyoğlu	to replace recurring names
Erik Sokak	Erik Sokak	Beyoğlu	-
Ermeni Bostanı Sokak	Türk Bostanı Sokak	Sarıyer	to delete other identities
Ermeni Çıkmaz Odalar Sokak	Horozlu Sokak	Fatih	to delete other identities
Ermeni Gürcü Katolik Kilisesi Sokak	Havariyun Sokak	Beyoğlu	to delete other identities
Ermeni Kilisesi Sokak	İnci Çiçeği Sokak	Bakırköy	to delete other identities
Ermeni Kilisesi Sokak	Kaval Sokak	Beyoğlu	to delete other identities
Ermeni Kilisesi Sokak	Mabet Sokak	Bakırköy	to delete other identities
Ermeni Kilisesi Sokak	Şahadet Sokak	Beyoğlu	to delete other identities
Erzak Anbarı Sokak	Erzak Anbarı Sokak	Eminönü	-
Esat Paşa Sokak	Esat Paşa Sokak	Üsküdar	-
Esir Çıkmazı	Kölemen Çıkmazı	Beyoğlu	to change vulgar names
Esir Kemal Camii Sokak	Esirci Kemalettin Camii Sokak	Eminönü	to correct names, directions and typos
Esir Pazarı Sokak	Kürkçü Pazarı Sokak	Eminönü	to change vulgar names
Eski Ali Paşa Caddesi	Eski Ali Paşa Caddesi	Fatih	-
Eski Bağlar Sokak	Bitişik Bağlar Sokak	Bakırköy	to correct names, directions and typos
Eski Balikhane Sokak	Eski Balikhane Sokak	Beyoğlu	-
Eski Balıkpazarı Sokak	Kardeşim Sokak	Beyoğlu	to avoid confusion
Eski Çeşme Sokak	Kanlıca Çeşmesi Sokak	Beykoz	to specify
Eski Çifte Saraylar Sokak	Türk Ocağı Caddesi	Eminönü	to give more relevant information
Eski Değirmen Sokak	Takkeci Değirmeni Sokak	Fatih	to specify
Eski Fırın Sokak	Ömer Naci Sokak	Bakırköy	to reference the nation's identity
Eski Gümrük Kapısı	Dirlik Sokak	Eminönü	Unknown
Eski İmam Sokak	İmam Süreyya Sokak	Fatih	to specify
Eski İskele Caddesi	Yasa Caddesi	Kadıköy	to avoid confusion
Eski Kulluk Sokak	Eski Kulluk Sokak	Fatih	-
Eski Mahkeme Sokak	Eski Mahkeme Sokak	Üsküdar	-
Eski Mektep Sokak	Kalemkar Sokak	Bakırköy	to replace recurring names
Eski Mektep Sokak	Köy Kahvesi Sokak	Beykoz	to replace recurring names
Eski Mektep Sokak	Muıt Sokak	Beyoğlu	to replace recurring names
Eski Parmakkapı Sokak	Eski Parmakkapı Sokak	Beyoğlu	-
Eski Şifahane Sokak	Eski Şifahane Sokak	Fatih	-
Eski Telgraf Sokak	İzzet Molla Sokak	Bakırköy	to reference the nation's identity
Eski Yağkapanı Sokak	Eski Yağkapanı Sokak	Beyoğlu	-
Eski Yeni Caddesi	Eski Yeni Caddesi	Fatih	-
Ester Çıkmazı	Yörük Çıkmazı	Beyoğlu	to delete other identities
Eşref Efendi Sokak	Eşref Efendi Sokak	Beyoğlu	-
Eşref Efendi Sokak	Hacı Eşref Sokak	Fatih	to replace recurring names
Eşref Sokak	Molla Eşref Sokak	Üsküdar	to correct names, directions and typos
Et Meydanı Caddesi	Fezullah Efendi Sokak	Fatih	to reference the nation's identity
Ethem Ağa Sokak	Ethem Ağa Sokak	Üsküdar	-
Ethem Ağa Sokak	Hekim Çelebi Sokak	Fatih	to replace recurring names
Ethem Efendi Sokak	Ethem Efendi Sokak	Kadıköy	-
Ethem Efendi Sokak	Marifetname Sokak	Fatih	to replace recurring names
Ethem Kaptan Sokak	Ethem Kaptan Sokak	Kadıköy	-
Ethem Paşa Sokak	Ethem Paşa Sokak	Üsküdar	-
Etyemez Tekkesi Sokak	Etyemez Tekkesi Sokak	Fatih	-
Evlice Baba Mescidi Sokak	Evlice Baba Mescidi Sokak	Fatih	to correct names, directions and typos
Evliya Hanı Sokak	Evliya Hanı Sokak	Eminönü	-
Evliya Hoca Sokak	Evliya Hoca Sokak	Üsküdar	-
Eyüp Ağa Sokak	Eyüp Ağa Sokak	Beykoz	-
Eyüp Caddesi	Rami-Eyüp Yolu	Fatih	to correct names, directions and typos
Eyyühüm Çıkmazı	Eyyühüm Çıkmazı	Beyoğlu	-
Eyyühüm Sokak	Eyyühüm Sokak	Beyoğlu	-
Fabrika Çıkmazı	Fabrikalar Çıkmazı	Bakırköy	to correct names, directions and typos
Fabrika Çıkmazı	Kireçli Sokak	Fatih	to replace recurring names
Fabrika İttisali	Fabrika Yanı Sokak	Beykoz	to correct names, directions and typos
Fabrika Mevkii	Fabrika Mevkii	Beykoz	-
Fabrika Sokak	Aptülvedut Fabrika Sokak	Fatih	to replace recurring names
Fabrika Sokak	Eski Fabrika Sokak	Beykoz	to replace recurring names
Fabrika Sokak	Fabrika Caddesi	Bakırköy	to correct names, directions and typos
Fabrika Sokak	Halıcroğlu Fabrika Sokak	Beyoğlu	to replace recurring names
Fabrika Sokak	Hızır Bey Çeşmesi Sokak	Eminönü	to replace recurring names
Fabrika Sokak	Kösele Sokak	Fatih	to replace recurring names
Fabrika Sokak	Tuğla Fabrikası Sokak	Beykoz	to replace recurring names
Fabrika Sokak	Yaşlı Bey Sokak	Adalar	to reference the nation's identity
Fahri Bey Sokak	Fahri Bey Sokak	Fatih	-
Faik Bey Mescidi Sokak	Faik Bey Mescidi Sokak	Üsküdar	-
Faik Bey Sokak	Faik Bey Sokak	Kadıköy	-
Faik Paşa Sokak	Faik Paşa Yokuşu	Beyoğlu	to correct names, directions and typos
Fakir Sokak	Fakir Sokak	Beyoğlu	-
Fakirhane Sokak	Fakirhane Sokak	Beykoz	-
Faliro Pasajı	Faliro Geçidi	Beyoğlu	to correct names, directions and typos

Faraş Avram Sokak	Şatafatlı Sokak	Beyoğlu	to delete other identities
Fatma Sultan Sokak	Hükümet Konağı Sokak	Eminönü	to give more relevant information
Fazlı Paşa Sokak	Fazıl Paşa Sokak	Bakırköy	to replace recurring names
Fazlı Paşa Sokak	Fazlı Paşa Sokak	Kadıköy	-
Fazlı Paşa Sokak-klotfarer-	Klotfarer Caddesi	Eminönü	to correct names, directions and typos
Feda Çıkmazı	Feda Çıkmazı	Beyoğlu	-
Felek Sokak	Felek Sokak	Beyoğlu	-
Fener Balat Caddesi	Mürsel Paşa Caddesi	Fatih	to reference the nation's identity
Fener Caddesi	Aptülezel Paşa Caddesi	Fatih	to reference the nation's identity
Fener Çıkmazı	Feneryolu İstasyon Çıkmazı	Kadıköy	to give more relevant information
Fener İskeleyi Caddesi	Fener İskeleyi Caddesi	Fatih	-
Fener Kapı Caddesi	Yıldırım Caddesi	Fatih	Unknown
Fener Sokak	Camfener Sokak	Beşiktaş	to replace recurring names
Fener Sokak	Fanus Sokak	Beşiktaş	to replace recurring names
Fener Sokak	Kılavuz Sokak	Adalar	to replace recurring names
Fener Sokak	Şehit Nuri Sokak	Beşiktaş	to reference the nation's identity
Fener Sokak	Toparlak Fener Sokak	Sarıyer	to replace recurring names
Fenerbahçe Caddesi	Kalamış-Fener Caddesi	Kadıköy	to correct names, directions and typos
Fenerbahçe Hat Boyu	Fenerbahçe Hat Boyu	Kadıköy	-
Fenerci Çıkmazı	Fenerci Hüseyin Sokak	Fatih	to specify
Fenerci Sokak	Fenerci Kadri Sokak	Beyoğlu	to replace recurring names
Fenerli Sokak	Fenerli Bahçe Sokak	Beykoz	to replace recurring names
Fenerli Sokak	Fenerli Kapı Sokak	Eminönü	to replace recurring names
Fenerli Sokak	Fenerli Sokak	Fatih	-
Feneryolu Hat Boyu	Feneryolu İstasyon Sokak	Kadıköy	to give more relevant information
Feneryolu Sokak	Feneryolu Sokak	Kadıköy	-
Feraceciler Sokak	Feraceciler Sokak	Eminönü	-
Ferah Sokak	Ferah Sokak	Üsküdar	-
Ferah Sokak	Ferahnak Sokak	Beyoğlu	to replace recurring names
Ferahiye Sokak	Çarık Sokak	Beyoğlu	to replace recurring names
Ferahiye Sokak	Ferahi Sokak	Beyoğlu	to replace recurring names
Ferhat Ağa Sokak	Ferhat Ağa Sokak	Fatih	-
Feridiye Caddesi	Feridiye Caddesi	Beyoğlu	-
Feridiye Sokak	Ferit Bey Sokak	Kadıköy	to replace recurring names
Fermenciler Sokak	Fermenciler Sokak	Beyoğlu	-
Ferruh Kethuda Camii Sokak	Ferruh Kahya Sokak	Fatih	to shorten long names
Fesçi Sokak	Fesçi Sokak	Beyoğlu	-
Fesçiler Caddesi	Fesçiler Caddesi	Eminönü	-
Fesleğen Çıkmazı	Fesleğen Çıkmazı	Beyoğlu	-
Fesleğen Sokak	Fesleğen Sokak	Beyoğlu	-
Fethi Çelebi Caddesi	Fethi Çelebi Caddesi	Fatih	-
Fethi Çelebi Çıkmazı	Fethi Çelebi Çıkmazı	Fatih	-
Fethiye Caddesi	Fethiye Caddesi	Fatih	-
Fethiye Camii Kapısı Sokak	Katip Muslihittin Camii Avlusu	Fatih	to correct names, directions and typos
Fethiye Kapısı Sokak	Fethiye Kapısı Sokak	Fatih	-
Fevziye Caddesi	Fevziye Caddesi	Eminönü	-
Fevziye Çarşısı	Fevziye Çarşısı Geçidi	Eminönü	to correct names, directions and typos
Feyzi Bey Sokak	Ressam Hamdi Bey Sokak	Beşiktaş	to reference the nation's identity
Feyziye Mektebi Sokak	Feyziye Mektebi Sokak	Eminönü	-
Feyziye Sokak	Aptülfeyyaz Sokak	Üsküdar	to replace recurring names
Fiçici Sokak	Fiçici Apti Sokak	Beyoğlu	to replace recurring names
Fiçici Sokak	Fiçici Kerim Sokak	Sarıyer	to replace recurring names
Fiçici Sokak	Fiçici Rüstem Sokak	Üsküdar	to replace recurring names
Fiçici Sokak	Fiçici Sokak	Üsküdar	-
Fındık Kiran Sokak	Fındık Kiran Sokak	Eminönü	-
Fındık Sokak	Fındık Sokak	Beyoğlu	-
Fındıkçı Sokak	Fındıkçı Remzi Sokak	Eminönü	to specify
Fındıkçılar Sokak	Fındıkçılar Sokak	Eminönü	-
Fındıklı Çıkmazı	Eski Fındıklı Çıkmazı	Fatih	to make it coherent
Fındıklı Sokak	Eski Fındıklı Sokak	Fatih	to replace recurring names
Fırançalacı Caddesi	Fırançalacı Caddesi	Beşiktaş	-
Fırın Çıkmazı	Fırın Çıkmazı	Fatih	-
Fırın İskeleyi Sokak	Fırın İskeleyi Sokak	Beyoğlu	-
Fırın Sokak	Bakırköy Fırını Sokak	Bakırköy	to replace recurring names
Fırın Sokak	Balıkpazarı Fırını Sokak	Eminönü	to replace recurring names
Fırın Sokak	Beyazıt Ağa Fırını Sokak	Fatih	to replace recurring names
Fırın Sokak	Beyciğez Fırını Sokak	Fatih	to replace recurring names
Fırın Sokak	Boyacıköy Fırını Sokak	Sarıyer	to replace recurring names
Fırın Sokak	Büyükdere Fırını Sokak	Sarıyer	to replace recurring names
Fırın Sokak	Cibali Fırını Sokak	Fatih	to replace recurring names
Fırın Sokak	Eğrikapı Fırını Sokak	Fatih	to replace recurring names
Fırın Sokak	Feriköy Fırını Sokak	Beyoğlu	to replace recurring names
Fırın Sokak	Gedikpaşa Fırını Sokak	Eminönü	to replace recurring names
Fırın Sokak	Göztepe Fırını Sokak	Kadıköy	to replace recurring names

Fırın Sokak	Hasköy Fırını Sokak	Beyoğlu	to replace recurring names
Fırın Sokak	Hızır Çavuş Fırını Sokak	Fatih	to replace recurring names
Fırın Sokak	Kantarçılar Fırını Sokak	Eminönü	to replace recurring names
Fırın Sokak	Kasımpaşa Fırını Sokak	Beyoğlu	to replace recurring names
Fırın Sokak	Keçeciler Fırını Sokak	Fatih	to replace recurring names
Fırın Sokak	Kınalı Fırını Sokak	Adalar	to replace recurring names
Fırın Sokak	Kurtuluş Fırını Sokak	Beyoğlu	to replace recurring names
Fırın Sokak	Manisalı Fırını Sokak	Fatih	to replace recurring names
Fırın Sokak	Osmaniye Fırını Sokak	Bakırköy	to replace recurring names
Fırın Sokak	Taksim Fırını Sokak	Beyoğlu	to replace recurring names
Fırın Sokak	Tepsi Fırını Sokak	Üsküdar	to replace recurring names
Fırın Sokak	Teşvikiye Fırını Sokak	Beşiktaş	to replace recurring names
Fırın Sokak	Torlak Fırını Sokak	Sarıyer	to replace recurring names
Fırın Sokak	Unkapanı Fırını Sokak	Eminönü	to replace recurring names
Fırın Sokak	Üç Yıldız Sokak	Beşiktaş	to replace recurring names
Fırın Sokak	Yakup Ağa Fırını Sokak	Eminönü	to replace recurring names
Fırın Sokak	Yavuz Fırını Sokak	Fatih	to replace recurring names
Fırın Sokak	Yeniköy Fırını Sokak	Sarıyer	to replace recurring names
Fırın Sokak	Yenimahalle Fırını Sokak	Beşiktaş	to replace recurring names
Fırın Sokak	Yeşilköy Fırını Sokak	Bakırköy	to replace recurring names
Fıstık Sokak	Uzun Fıstık Sokak	Sarıyer	to replace recurring names
Fıstık Sokak	Yeşik Fıstık Sokak	Beşiktaş	to replace recurring names
Fıstıklı Aralığı	Fıstıklı Köşk Aralığı	Beşiktaş	to make it coherent
Fıstıklı Bağ Sokak	Çam Fıstığı Sokak	Sarıyer	to avoid confusion
Fıstıklı Bağlar Mevkii	Fıstıklı Bağlar Mevkii	Sarıyer	-
Fıstıklı Çeşme Sokak	Fıstıklı Bahçe Sokak	Beyoğlu	to correct names, directions and typos
Fıstıklı Çıkmazı	Kement Çıkmazı	Beşiktaş	to replace recurring names
Fıstıklı Mevkii	Fıstıklı Mevkii	Beykoz	-
Fıstıklı Sokak	Büyükfıstıklı Sokak	Fatih	to replace recurring names
Fıstıklı Sokak	Eski Fıstıklı Sokak	Fatih	to replace recurring names
Fıstıklı Sokak	Fıstıklı Bayır Sokak	Üsküdar	to replace recurring names
Fıstıklı Sokak	Fıstıklı Köşk Sokak	Beşiktaş	to replace recurring names
Fıstıklı Sokak	Fıstıklı Namazgah Sokak	Üsküdar	to replace recurring names
Fıstıklı Sokak	Fıstıklı Sokak	Üsküdar	-
Fıstıklı Sokak	Fıstıklı Yalı Sokak	Beykoz	to replace recurring names
Fıstıklı Sokak	Fıstıklı Yokuşu	Beykoz	to replace recurring names
Fıstıklı Sokak	Nilüfer Sokak	Adalar	to replace recurring names
Fıstıklı Sokak	Şahpaz Yiğit Sokak	Üsküdar	to replace recurring names
Fıstıklı Sokak	Şam Fıstığı Sokak	Kadıköy	to replace recurring names
Fidan Sokak	Fidan Sokak	Bakırköy	-
Fikir Tepe Sokak	Fikir Tepe Sokak	Beykoz	-
Fil Yokuşu	Fil Yokuşu	Fatih	-
Fildamı Çobançeşme Yolu	Fildamı-Çobançeşme Yolu	Bakırköy	to correct names, directions and typos
Fildamı Sokak	Fildamı Sokak	Bakırköy	-
Filipos Sokak	Mahmut Dayı Sokak	Beyoğlu	to delete other identities
Fincancı Çıkmazı	Fincancılar Çıkmazı	Eminönü	to correct names, directions and typos
Firuzaga Camii Dahili	Firuzaga Camii Avlusu	Eminönü	to correct names, directions and typos
Fişekhane Sokak	Çarkifelek Sokak	Adalar	to replace recurring names
Florya Çekmece Caddesi	Çekmece Caddesi	Bakırköy	to shorten long names
Fotik Oğlu Sokak	Doğanbey Sokak	Adalar	to delete other identities
Fotika Sokak	Babadağı Sokak	Beyoğlu	to delete other identities
Franko Sokak	Ak Akçe Sokak	Adalar	to delete other identities
Fransız Hastanesi Sokak	Fransız Hastanesi Sokak	Beyoğlu	-
Fransız Kilisesi Sokak	Fahri Paşa Sokak	Üsküdar	to delete other identities
Fransız Mezarlığı Sokak	Ergenekon Caddesi	Beyoğlu	to delete other identities
Frederiç Pasajı	Frederiç Geçidi	Beyoğlu	to correct names, directions and typos
Frenk Katolik Kilisesi Sokak	Satırcı Sokak	Beyoğlu	to delete other identities
Frenk Kilisesi Sokak	Azatlı Sokak	Sarıyer	to delete other identities
Frenk Kilisesi Sokak	Küçükyalı Sokak	Bakırköy	to delete other identities
Frenk Oğlu Sokak	Damgacı Sokak	Fatih	to delete other identities
Fuat Bey Sokak	Fuat Bey Sokak	Kadıköy	-
Fuat Bey Sokak	Mühürdar Fuat Bey Sokak	Kadıköy	to replace recurring names
Fuat Paşa Caddesi	Fuat Paşa Caddesi	Eminönü	-
Fuat Paşa Sokak	Keçecizade Sokak	Sarıyer	to replace recurring names
Fulya Bayırı	Fulya Bayırı	Beyoğlu	-
Fulya Deresi Sokak	Fulya Deresi Sokak	Beşiktaş	-
Futacı Sokak	Kavata Sokak	Fatih	to replace recurring names
Galip Paşa Sokak	Ayrıncı Sokak	Eminönü	to delete other identities
Gani Çelebi Sokak	Gani Çelebi Sokak	Eminönü	-
Ganizade Sokak	Müverrih Ali Sokak	Beyoğlu	to reference the nation's identity
Gargur Sokak	Esirci Kemalettin Sokak	Eminönü	to give more relevant information
Gaska Çıkmazı	Gaska Çıkmazı	Fatih	-
Gaysuni Sokak	Gaysuni Mehmet Efendi Sokak	Beyoğlu	to correct names, directions and typos
Gaz Sokak	Gaz Sokak	Beyoğlu	-

Gazdeposu Mevkii	Gazdeposu Mevkii	Beykoz	-
Gazhane Çıkmazı	Gazhane Çıkmazı	Kadıköy	-
Gazhane Sokak	Dolmabahçe Gazhanesi Sokak	Beyoğlu	to replace recurring names
Gazhane Sokak	Gazhane Sokak	Kadıköy	-
Gazhane Sokak	Kuzguncuk Gazhanesi Sokak	Üsküdar	to replace recurring names
Gazhane Yolu	Havagazi Sokak	Fatih	to avoid confusion
Gazi Mehmetçik Sokak	Gazi Mehmetçik Sokak	Kadıköy	-
Gazi Osman Paşa Sokak	Gazi Osman Paşa Sokak	Kadıköy	-
Gazi Yunus Aralığı	Gazi Yunus Aralığı	Beykoz	-
Gazi Yunus Sokak	Gazi Yunus Sokak	Beykoz	-
Gazino Sokak	Dolapdere Gazinosu Sokak	Beyoğlu	to replace recurring names
Gazino Sokak	Gazino Sokak	Beşiktaş	-
Gazino Sokak	Yenimahalle Gazinosu Sokak	Sarıyer	to replace recurring names
Geçit Sokak	Mevlut Ağa Sokak	Beyoğlu	to reference the nation's identity
Gedik Paşa Hamamı Sokak	Emin Sinan Hamamı Sokak	Eminönü	to correct names, directions and typos
Gedikpaşa Caddesi	Gedikpaşa Caddesi	Eminönü	-
Gedikpaşa Camii Sokak	Gedikpaşa Camii Sokak	Eminönü	-
Gelincik Sokak	Gelincik Sokak	Eminönü	-
Gemciler Sokak	Gemciler Sokak	Fatih	-
Gemici Ohanes Sokak	Reisülküttap Sokak	Üsküdar	to delete other identities
Gizlice Evliya Çıkmazı	Keramet Çıkmazı	Beyoğlu	to avoid confusion
Gizlice Evliya Sokak	İbrahim Çavuş Sokak	Fatih	to reference the nation's identity
Gizlice Evliya Sokak	Keramet Sokak	Beyoğlu	to avoid confusion
Glavani Sokak	Kallavi Sokak	Beyoğlu	to delete other identities
Gögercin Sokak	Gövercin Sokak	Bakırköy	to correct names, directions and typos
Göksu Caddesi	Göksu Caddesi	Beykoz	-
Göksu Caddesi	Kandilli-Göksu Caddesi	Üsküdar	to replace recurring names
Göksu Mevkii	Göksu Mevkii	Beykoz	-
Gölbaşı Caddesi	Köyünü Sokak	Beykoz	to replace recurring names
Gölbaşı Sokak	Gölbaşı Sokak	Beyoğlu	-
Göncü Sokak	Küskücü Sokak	Beyoğlu	Unknown
Gözlemeci Çıkmazı	Gözlemeci Çıkmazı	Fatih	-
Gözlükçü Sokak	Gözlükçü Sokak	Beşiktaş	-
Göztepe Birinci Caddesi	Göztepe Birinci Orta Sokak	Kadıköy	to correct names, directions and typos
Göztepe Birinci ve İkinci Sokaklar	Kanlıca Muhacirler Sokak	Beykoz	to avoid confusion
Göztepe Hat Boyu	Göztepe Hat Boyu	Kadıköy	-
Göztepe İkinci Orta Sokak	Göztepe İkinci Orta Sokak	Kadıköy	-
Göztepe Sokak	Tepe Göz Sokak	Kadıköy	to avoid confusion
Gül Camii Sokak	Gül Camii Sokak	Fatih	-
Gül Sokak	Gülizar Sokak	Kadıköy	to replace recurring names
Gül Sokak	Güllübahçe Sokak	Fatih	to replace recurring names
Gül Sokak	Kırmızı Sokak	Beşiktaş	to replace recurring names
Gül Sokak	Kırmızı Sokak	Adalar	to replace recurring names
Gül Sokak	Sakız Gülü Sokak	Kadıköy	to replace recurring names
Gülağa Sokak	Gülağa Sokak	Fatih	-
Gülbaba Sokak	Gülbaba Sokak	Beyoğlu	-
Güldede Sokak	Güldede Sokak	Fatih	-
Gülfem Sokak	Gülfem Sokak	Üsküdar	-
Gülhane Meydanı	Gülhane Meydanı	Eminönü	-
Gülistan Sokak	Kuyulu Bostan Sokak	Beşiktaş	to replace recurring names
Gülizar Sokak	Sofracı Sokak	Üsküdar	to replace recurring names
Güllethane Sokak	Güllethane Sokak	Beyoğlu	-
Gülmez Sokak	Gülmez Hasan Sokak	Sarıyer	to specify
Gülsuyucu Sokak	Güllaç Sokak	Eminönü	to avoid confusion
Gülşen Sokak	Bestekar Sokak	Beşiktaş	to replace recurring names
Gülşen Sokak	Gülbeşeker Sokak	Bakırköy	to replace recurring names
Gülşen Sokak	Mücahit Sokak	Kadıköy	to replace recurring names
Gülşen Sokak	Nevcivan Sokak	Üsküdar	to replace recurring names
Gülüstan Sokak	Gülübrişim Sokak	Bakırköy	to replace recurring names
Gümrük Aralığı	Gümrük Aralığı	Eminönü	-
Gümrük Çeşmesi Sokak	Kanlı Ağaç Sokak	Fatih	Unknown
Gümrük Sokak	Gümrük Sokak	Beyoğlu	-
Gümrük Sokak	Gümrükçü Sokak	Fatih	to replace recurring names
Gümrük Sokak	Un Gümrüğü Sokak	Eminönü	to replace recurring names
Gümüş Arayıcı Sokak	Gümüş Arayıcı Sokak	Üsküdar	-
Gümüş Halkalı Sokak	Gümüş Halka Sokak	Beyoğlu	to correct names, directions and typos
Gümüş Halkalı Sokak	Gümüş Yüzük Sokak	Fatih	to replace recurring names
Gümüş Sokak	Gümüş Küpe Sokak	Beyoğlu	to replace recurring names
Gümüşçü Sokak	Gümüşçü Sokak	Kadıköy	-
Gümüşhane Sokak	Kakmacı Sokak	Fatih	to avoid confusion
Gümüşhaneli Efendi Sokak	Gümüşhaneli Sokak	Eminönü	to shorten long names
Gümüşsuyu Caddesi	Eyüp-Gümüşsuyu Yolu	Fatih	to replace recurring names
Gümüşsuyu Caddesi	Gümüşsuyu Caddesi	Beyoğlu	-
Gümüşsuyu Çıkmazı	Gümüş Çıkmazı	Fatih	to avoid confusion

Gürcüoğlu Sokak	Batumlu Sokak	Eminönü	to replace recurring names
Gürcüoğlu Sokak	Gürcüoğlu Sokak	Beşiktaş	-
Güvez Sokak	Güvez Sokak	Beyoğlu	-
Güzeller Çıkmaızı	Güzeller Çıkmaızı	Adalar	-
Güzeller Sokak	Güzeller Sokak	Adalar	-
Hace Sokak	Zuhuri Sokak	Fatih	Unknown
Hacı Ahmet Sokak	Acar Ahmet Sokak	Fatih	to replace recurring names
Hacı Ahmet Sokak	Hacı Ahmet Sokak	Beyoğlu	-
Hacı Ahmet Sokak	Hoca Ahmet Sokak	Beyoğlu	to replace recurring names
Hacı Ali Sokak	Arifzade Sokak	Fatih	to replace recurring names
Hacı Ali Sokak	Hacı Ali Sokak	Beyoğlu	-
Hacı Ama Sokak	Amaçesme Çıkmaızı	Beyoğlu	Unknown
Hacı Arif Efendi Sokak	Hacı Arif Efendi Sokak	Fatih	-
Hacı Bakka Sokak	Hacı Bakka Sokak	Üsküdar	-
Hacı Bekir Sokak	Akide Sokak	Beyoğlu	to replace recurring names
Hacı Bekir Sokak	Hacı Bekir Sokak	Eminönü	-
Hacı Beşir Ağa Sokak	Hacı Beşir Tekkesi Çıkmaızı	Eminönü	to replace recurring names
Hacı Beşirağa Çıkmaızı	Beşirağa Çıkmaızı	Beyoğlu	to shorten long names
Hacı Beşirağa Sokak	Beşaret Sokak	Beyoğlu	to replace recurring names
Hacı Bey Çıkmaızı	Hacı Bey Çıkmaızı	Fatih	-
Hacı Emin Efendi Sokak	Hacı Emin Efendi Sokak	Beşiktaş	-
Hacı Emin Paşa Sokak	Hacı Emin Paşa Sokak	Üsküdar	-
Hacı Evhadettin Caddesi	Hacı Evhat Sokak	Fatih	to shorten long names
Hacı Evliya Camii Sokak	Asmalı Aktar Sokak	Fatih	to replace recurring names
Hacı Evliya Camii Sokak	Hacı Evliya Camii Sokak	Fatih	-
Hacı Fotaki Sokak	Özdemir Sokak	Adalar	to delete other identities
Hacı Foti Sokak	Aliyazıcı Sokak	Beyoğlu	to delete other identities
Hacı Galip Bey Sokak	Hacı Galip Bey Sokak	Üsküdar	-
Hacı Gülşen Çıkmaızı	Hacı Gülşen Çıkmaızı	Beyoğlu	-
Hacı Halit Bey Sokak	Hacı Halit Bey Sokak	Beşiktaş	-
Hacı Hanım Sokak	Hacı Hanım Sokak	Beyoğlu	-
Hacı Hasan Ağa Sokak	Topçu Hasan Sokak	Fatih	to reference the nation's identity
Hacı Hasan Bey Sokak	Hasan Bey Sokak	Üsküdar	to shorten long names
Hacı Hasan Efendi Sokak	Hacı Hasan Efendi Sokak	Fatih	-
Hacı Hasan Sokak	Hacı Hasan Sokak	Fatih	-
Hacı Hasan Sokak	Hacı Hüsnü Sokak	Eminönü	to replace recurring names
Hacı Hüsvrev Caddesi	Hacı Hüsvrev Caddesi	Beyoğlu	-
Hacı İbrahim Sokak	Hacı İbrahim Sokak	Fatih	-
Hacı İshak Çıkmaızı	Kerpiç Sokak	Fatih	to delete other identities
Hacı Kadın Caddesi	Hacı Kadın Caddesi	Eminönü	-
Hacı Kadın Caddesi	Hoca Kadın Caddesi	Fatih	to replace recurring names
Hacı Kadın Çeşmesi Sokak	Hacı Kadın Çeşmesi Sokak	Fatih	-
Hacı Kadın Çıkmaızı	Kadın Çıkmaızı	Beyoğlu	to shorten long names
Hacı Kaptan Sokak	Kaptan Sokak	Sarıyer	to shorten long names
Hacı Kaymak Sokak	Bican Efendi Sokak	Üsküdar	to delete other identities
Hacı Kerim Sokak	Hacı Kerim Sokak	Üsküdar	-
Hacı Kosti Sokak	Varyemez Sokak	Beyoğlu	to delete other identities
Hacı Mahak Sokak	Süleyman Nazif Sokak	Beyoğlu	to delete other identities
Hacı Mahmut Efendi Sokak	Hacı Mahmut Efendi Sokak	Sarıyer	-
Hacı Manav Sokak	Hacı Manav Sokak	Fatih	-
Hacı Mansur Sokak	Hacı Mansur Sokak	Beyoğlu	-
Hacı Mansur Sokak	Koca Mansur Sokak	Beyoğlu	to replace recurring names
Hacı Mehmet Efendi Sokak	Hacı Mehmet Sokak	Kadıköy	to shorten long names
Hacı Mehmet Paşa Sokak	Hacı Mehmet Paşa Sokak	Fatih	-
Hacı Mehmet Sokak	Boyacı Mehmet Sokak	Kadıköy	to replace recurring names
Hacı Memiş Sokak	Hacı Memiş Sokak	Eminönü	-
Hacı Muhittin Camii Sokak -kısmen	Saka Bekir Çıkmaızı	Fatih	to replace recurring names
Hacı Musa Çıkmaızı	Hacı İsa Çıkmaızı	Fatih	Unknown
Hacı Mustafa Ağa Sokak	Hacı Mutu Sokak	Üsküdar	Unknown
Hacı Mustafa Çıkmaızı	Hacı Mustafa Çıkmaızı	Beşiktaş	-
Hacı Necip Bey Sokak	Hacı Necip Bey Sokak	Adalar	-
Hacı Oğlu Sokak	Hacı Oğlu Sokak	Beyoğlu	-
Hacı Osman Bayırı	Hacı Osman Bayırı	Sarıyer	-
Hacı Ömer Sokak	Hacı Ömer Sokak	Üsküdar	-
Hacı Palas Aralığı	Gökdemir Aralığı	Adalar	to delete other identities
Hacı Palas Sokak	Gökdemir Sokak	Adalar	to delete other identities
Hacı Piri Caddesi	Hacı Piri Caddesi	Fatih	-
Hacı Piri Çıkmaızı	Hacı Piri Çıkmaızı	Fatih	-
Hacı Reşit Paşa Sokak	Hacı Reşit Paşa Sokak	Üsküdar	-
Hacı Rıza Efendi Sokak	Hacı Rıza Sokak	Fatih	to shorten long names
Hacı Rüstem Efendi Sokak	Şair Beliş Sokak	Fatih	to reference the nation's identity
Hacı Rüstem Sokak	Hacı Rüstem Sokak	Üsküdar	-
Hacı Serkis Sokak	Eski Türk Sokak	Beşiktaş	to delete other identities
Hacı Süleyman Sokak	Hacı Süleyman Sokak	Beyoğlu	-

Hacı Şevket Bey Sokak	Hacı Şevket Sokak	Üsküdar	to shorten long names
Hacı Şükrü Sokak	Hacı Şükrü Sokak	Kadıköy	-
Hacı Vasıf Bey Sokak	Asaf Bey Sokak	Beykoz	Unknown
Hacı Vasil Sokak	Çoban Sokak	Sarıyer	to delete other identities
Hacı Yanako Sokak	Kabadayı Sokak	Beyoğlu	to delete other identities
Hacı Yorgi Sokak	Kaydırak Sokak	Sarıyer	to delete other identities
Hacı Yusuf Efendi Sokak	Hacı Yusuf Sokak	Fatih	to shorten long names
Haççe Hanım Sokak	Haççe Hanım Sokak	Üsküdar	-
Haççe Usta Sokak	Haççe Usta Sokak	Eminönü	-
Hadım Odaları Sokak	Hadım Odaları Sokak	Eminönü	-
Haffaflar Sokak	Eski Kavaflar Sokak	Fatih	to replace recurring names
Haffaflar Sokak	Kavaflar Sokak	Eminönü	to correct names, directions and typos
Haffaflar Sokak	Lapçincılar Sokak	Fatih	to replace recurring names
Hafiz Ahmet Efendi Sokak	Hafızı Kurra Sokak	Üsküdar	to delete other identities
Hafiz Çıkmazı	Hafiz Çıkmazı	Bakırköy	-
Hafiz Ferhat Sokak	Serdar Sokak	Eminönü	Unknown
Hafiz Mehmet Bey Sokak	Hafiz Mehmet Bey Sokak	Üsküdar	-
Hahambaşı Meydanı	Kuzguncuk Meydanı	Üsküdar	to delete other identities
Hakikizade Sokak	Hakikizade Sokak	Fatih	-
Hakim Sokak	Hekim Sokak	Sarıyer	to replace recurring names
Hakkaklar Çarşısı	Hakkaklar Çarşısı	Eminönü	-
Halep Çarşısı	Halep Çarşısı	Beyoğlu	-
Halepli Çeşmesi Sokak	Halepli Çeşmesi Sokak	Beykoz	-
Halepli Sokak	Halepli Bekir Sokak	Beyoğlu	to specify
Halepli Şükrü Sokak	Halepli Şükrü Sokak	Beyoğlu	-
Halıcioğlu Sokak	Halıcioğlu İskele Aralığı	Beyoğlu	to replace recurring names
Halidiye Tekkesi Sokak	Saffeti Paşa Sokak	Eminönü	to correct names, directions and typos
Halil Ağa Kuyu Sokak	Halil Ağa Sokak	Beyoğlu	to shorten long names
Halil Ağa Sokak	Uzun Halil Sokak	Fatih	to replace recurring names
Halil Bey Sokak	Hasköy Mektebi Sokak	Beyoğlu	to give more relevant information
Halil Efendi Sokak	Halil Efendi Çeşmesi Sokak	Üsküdar	to replace recurring names
Halil Efendi Sokak	Halil Efendi Çıkmazı	Beyoğlu	to correct names, directions and typos
Halil İbrahim Sokak	Tokaoğlu Sokak	Beyoğlu	Unknown
Halil Paşa Sokak	Halil Paşa Sokak	Beyoğlu	-
Halim Bey Sokak	Halim Bey Sokak	Fatih	-
Halim Efendi Sokak	Halim Ağa Sokak	Kadıköy	to correct names, directions and typos
Halim Paşa Sokak	Halim Paşa Sokak	Sarıyer	-
Halime Kadın Sokak	Halime Kadın Sokak	Üsküdar	-
Halit Ağa Birinci Sokak	Meltem Sokak	Kadıköy	to avoid confusion
Halit Ağa Sokak	Halit Ağa Sokak	Kadıköy	-
Halit Bey Sokak	Mefkûre Sokak	Üsküdar	to reference the nation's identity
Halit Efendi Sokak	Hacı Halit Efendi Sokak	Fatih	to replace recurring names
Halit Efendi Sokak	Halit Efendi Sokak	Fatih	-
Halitağa Sokak	Celal Muhtar Sokak	Kadıköy	to replace recurring names
Halkalı Caddesi	Yeşilköy Halkalı Caddesi	Bakırköy	to correct names, directions and typos
Hallaç Sokak	Hallaç Apturrahman Sokak	Eminönü	to replace recurring names
Hallaç Sokak	Hallaç Hasan Sokak	Fatih	to replace recurring names
Hallaç Sokak	Hallaç Hüseyin Sokak	Bakırköy	to replace recurring names
Hallaç Sokak	Hallaç Mehmet Sokak	Fatih	to replace recurring names
Hallaç Sokak	Hallaç Tahir Sokak	Üsküdar	to replace recurring names
Hallaç Sokak	İmam Ata Sokak	Kadıköy	to replace recurring names
Hallaç Sokak	Kalas Sokak	Beşiktaş	to replace recurring names
Hamal Başı Caddesi	Hamal Başı Caddesi	Beyoğlu	-
Hamal Sokak	Hamal Hüseyin Sokak	Üsküdar	to replace recurring names
Hamal Sokak	Ressamlar Sokak	Beyoğlu	to replace recurring names
Hamam Aralığı	Ali Pertek Aralığı	Sarıyer	to correct names, directions and typos
Hamam Arkası Sokak	Çengelköy Hamamı Arkası Sokak	Üsküdar	to replace recurring names
Hamam Arkası Sokak	Elvan Hamamı Arkası Sokak	Fatih	to replace recurring names
Hamam Arkası Sokak	Hamam Arkası Sokak	Beyoğlu	-
Hamam Caddesi	Selimiye Hamamı Sokak	Üsküdar	to replace recurring names
Hamam Çeşmesi Sokak	Çengelköy Hamam Çeşmesi Sokak	Üsküdar	to replace recurring names
Hamam Çıkmazı	Ak Bıyık Hamamı Sokak	Eminönü	to replace recurring names
Hamam Çıkmazı	Beylerbeyi Hamamı Çıkmazı	Üsküdar	to replace recurring names
Hamam Çıkmazı	Eyüp Hamamı Çıkmazı	Fatih	to replace recurring names
Hamam İçi Çıkmazı	Karabaş Hamamı Çıkmazı	Beyoğlu	to specify
Hamam İskele Sokak	Aptülvedut Hamamı İskelesi Yolu	Fatih	to specify
Hamam İskelesi Sokak	Kaynana Sokak	Üsküdar	Unknown
Hamam Odaları Aralığı	Hamam Odaları Aralığı	Fatih	-
Hamam Odaları Çıkmazı	Hamam Odaları Çıkmazı	Fatih	-
Hamam Odaları Sokak	Hamam Odaları Sokak	Fatih	-
Hamam Sokak	Aksaray Hamamı Sokak	Fatih	to replace recurring names
Hamam Sokak	Ali Paşa Hamamı Sokak	Fatih	to replace recurring names
Hamam Sokak	Ali Pertek Sokak	Sarıyer	to replace recurring names
Hamam Sokak	Aptullahğa Hamamı Sokak	Üsküdar	to replace recurring names

Hamam Sokak	Bahriye Hamamı Sokak	Adalar	to replace recurring names
Hamam Sokak	Bakırköy Hamamı Sokak	Bakırköy	to replace recurring names
Hamam Sokak	Bebek Hamamı Sokak	Beşiktaş	to replace recurring names
Hamam Sokak	Beykoz Hamamı Sokak	Beykoz	to replace recurring names
Hamam Sokak	Büyükdere Hamamı Sokak	Sarıyer	to replace recurring names
Hamam Sokak	Cağaloğlu Hamamı Sokak	Eminönü	to replace recurring names
Hamam Sokak	Çavuş Hamamı Sokak	Fatih	to replace recurring names
Hamam Sokak	Eroğlu Sokak	Fatih	to replace recurring names
Hamam Sokak	Eyüp Hamamı Sokak	Fatih	to replace recurring names
Hamam Sokak	Fındıklı Çelebi Hamamı Sokak	Beyoğlu	to replace recurring names
Hamam Sokak	Göztepe Hamamı Sokak	Kadıköy	to replace recurring names
Hamam Sokak	Hamam Sokak	Beyoğlu	-
Hamam Sokak	Haydar Hamamı Sokak	Fatih	to replace recurring names
Hamam Sokak	İcadiye Hamamı Sokak	Üsküdar	to replace recurring names
Hamam Sokak	İstinye Hamamı Sokak	Sarıyer	to replace recurring names
Hamam Sokak	Kavak Hamamı Sokak	Sarıyer	to replace recurring names
Hamam Sokak	Kınalı Hamamı Sokak	Adalar	to replace recurring names
Hamam Sokak	Kulaksız Hamamı Sokak	Beyoğlu	to replace recurring names
Hamam Sokak	Küçük Hamam Sokak	Beyoğlu	to replace recurring names
Hamam Sokak	Kürçübaşı Hamamı Sokak	Fatih	to replace recurring names
Hamam Sokak	Mahramacı Sokak	Fatih	to replace recurring names
Hamam Sokak	Mehmet Ağa Hamamı Sokak	Fatih	to replace recurring names
Hamam Sokak	Meşruta Sokak	Üsküdar	to replace recurring names
Hamam Sokak	Mirşah Hamamı Sokak	Beykoz	to replace recurring names
Hamam Sokak	Nişanca Hamamı Sokak	Eminönü	to replace recurring names
Hamam Sokak	Paşa Yokuşu	Beyoğlu	to replace recurring names
Hamam Sokak	Pırnal Sokak	Üsküdar	to replace recurring names
Hamam Sokak	Piri Paşa Hamamı Sokak	Beyoğlu	to replace recurring names
Hamam Sokak	Sarıyer Hamamı Sokak	Sarıyer	to replace recurring names
Hamam Sokak	Selami Hamamı Sokak	Üsküdar	to replace recurring names
Hamam Sokak	Selman Ağa Sokak	Üsküdar	to replace recurring names
Hamam Sokak	Sinan Paşa Deniz Hamamı Sokak	Beşiktaş	to replace recurring names
Hamam Sokak	Sonbahar Sokak	Kadıköy	to replace recurring names
Hamam Sokak	Üçler Hamamı Sokak	Eminönü	to replace recurring names
Hamam Sokak	Üzerlik Sokak	Kadıköy	to replace recurring names
Hamam Sokak	Yatağan Hamamı Sokak	Fatih	to replace recurring names
Hamam Sokak	Yeni Cami Hamamı Sokak	Beyoğlu	to replace recurring names
Hamamcı Çıkmazı	Hamamcı Çıkmazı	Fatih	-
Hamamcı Kuyu Sokak	Nafi Baba Sokak	Beşiktaş	to give more relevant information
Hamamönü Sokak	Hisar Hamamı Sokak	Beykoz	to specify
Hamdi Bey Sokak	Hacı Necip Usta Sokak	Kadıköy	to replace recurring names
Hamdi Bey Sokak	Hamdi Bey Sokak	Kadıköy	-
Hamidiye Caddesi	Hamidiye Caddesi	Eminönü	-
Hamidiye Caddesi	Mecidiye Caddesi	Beyoğlu	to replace recurring names
Hamidiye Çıkmazı	Cudi Çıkmazı	Beşiktaş	to make it coherent
Hamidiye Sokak	Afacan Sokak	Beşiktaş	to replace recurring names
Hamidiye Sokak	Cudi Efendi Sokak	Beşiktaş	to reference the nation's identity
Hamidiye Sokak	Harem Ağası Sokak	Beşiktaş	to replace recurring names
Hamidiye Sokak	Meddah İsmet Sokak	Beşiktaş	to reference the nation's identity
Hamidiye Sokak	Seyran Sokak	Adalar	to replace recurring names
Hamidiye Sokak	Şair Nahifi Sokak	Beşiktaş	to reference the nation's identity
Hamidiye Türbesi Sokak	Mimar Vedat Sokak	Eminönü	to reference the nation's identity
Hamiyet Sokak	Hamiyet Sokak	Kadıköy	-
Han Arkası Sokak	Han Arkası Sokak	Eminönü	-
Han Çıkmazı	Han Çıkmazı	Beşiktaş	-
Han Sokak	Emirler Hanı Sokak	Eminönü	to replace recurring names
Han Sokak	Kumkapı Hanı Sokak	Eminönü	to replace recurring names
Han Sokak	Orhan Sokak	Adalar	to replace recurring names
Hançerli Kilise Sokak	Ulubatlı Hasan Sokak	Fatih	to delete other identities
Hançerli Sokak	Hançerli Çavuş Sokak	Sarıyer	to specify
Hanım Sokak	Adam Sokak	Beyoğlu	to replace recurring names
Hanım Sokak	Hanım Sokak	Beykoz	-
Hanım Sokak	Hoca Hanım Sokak	Beyoğlu	to replace recurring names
Hanımeli Sokak	Hanımeli Sokak	Eminönü	-
Hanımoğlu Sokak	Hanımefendi Sokak	Beyoğlu	Unknown
Hanımoğlu Yokuşu	Hanımoğlu Yokuşu	Üsküdar	-
Haraççı Sokak	Haraççı Ali Sokak	Beyoğlu	to specify
Harap Çeşme Çıkmazı	Harap Çeşme Çıkmazı	Beyoğlu	-
Harap Çeşme Sokak	Harap Çeşme Sokak	Beyoğlu	-
Harbiye Caddesi	Vali Konağı Caddesi	Beşiktaş	to replace recurring names
Harem İskeleyi Sokak	Harem İskeleyi Sokak	Üsküdar	-
Harem Sokak	Namahrem Sokak	Eminönü	to replace recurring names
Haremeyn Sokak	Haremeyn Sokak	Beşiktaş	-
Harman Meydanı	Eski Harmanlar Sokak	Sarıyer	to correct names, directions and typos

Harman Sokak	Harman Sokak	Beyoğlu	-
Harman Sokak	Hasat Sokak	Beyoğlu	to replace recurring names
Harman Sokak	Piri Paşa Harmanı Sokak	Beyoğlu	to replace recurring names
Harmanlık Sokak	Harmanlık Sokak	Üsküdar	-
Harup Sokak	Harup Sokak	Beyoğlu	-
Has Fırın Caddesi	Has Fırın Caddesi	Beşiktaş	-
Has Fırın Sokak	Has Ekmek Sokak	Beşiktaş	to avoid confusion
Hasan Bey Sokak	Gerçek Davut Sokak	Fatih	to reference the nation's identity
Hasan Efendi Sokak	Hasan Efendi Sokak	Beykoz	-
Hasan Hüseyin Yokuşu	Hasan Hüseyin Yokuşu	Fatih	-
Hasan Paşa Çeşmesi Sokak	Hasan Paşa Çeşmesi Sokak	Fatih	-
Hasan Paşa Çıkmazı	Hacı Kamil Efendi Sokak	Kadıköy	to reference the nation's identity
Hasan Paşa Çıkmazı	Hüseyin Hüsnü Paşa Sokak	Üsküdar	to reference the nation's identity
Hasan Paşa Deresi Sokak	Hasan Paşa Deresi Sokak	Beşiktaş	-
Hasan Paşa Setti Aşağı Sokak	Hasan Paşa Setti Aşağı Sokak	Üsküdar	-
Hasan Paşa Setti Yukarı Sokak	Hasan Paşa Setti Yukarı Sokak	Üsküdar	-
Hasan Paşa Sokak	Cezayirli Hasan Paşa Sokak	Beyoğlu	to correct names, directions and typos
Hasan Paşa Sokak	Gazi Hasan Paşa Sokak	Sarıyer	to replace recurring names
Hasbahçe Sokak	Toygar Sokak	Beyoğlu	to replace recurring names
Haseki Caddesi	Haseki Caddesi	Fatih	-
Haseki Hamamı Sokak	Vakıf Han Sokak	Eminönü	to give more relevant information
Haseki Sokak	Çatal Mektep Sokak	Beşiktaş	to replace recurring names
Hasır İskeleyi Sokak	Hasır İskeleyi Sokak	Eminönü	-
Hasırcı Başı Çıkmazı	Hasırcı Başı Çıkmazı	Kadıköy	-
Hasırcı Başı Sokak	Hasırcı Başı Sokak	Kadıköy	-
Hasırcı Başı Sokak	Hasırcı Veli Sokak	Beşiktaş	to replace recurring names
Hasırcı Sokak	Astarıcı Sokak	Fatih	to replace recurring names
Hasırcı Sokak	Hasırcı Melek Sokak	Fatih	to replace recurring names
Hasırcılar Caddesi	Hasırcılar Caddesi	Eminönü	-
Hasibe Hanım Sokak	Hasibe Hanım Sokak	Beyoğlu	-
Hasköy Caddesi	Hasköy Caddesi	Beyoğlu	-
Hasköy Caddesi	Kasımpaşa-Hasköy Yolu	Beyoğlu	to replace recurring names
Hasköy İskeleyi Sokak	Balat Kayık İskeleyi Sokak	Fatih	to correct names, directions and typos
Haso Sokak	Perihan Sokak	Beyoğlu	to delete other identities
Hastahane Caddesi	Etfal Hastanesi Sokak	Beyoğlu	to replace recurring names
Hastahane Caddesi	Guraba Hastanesi Caddesi	Fatih	to replace recurring names
Hastane Arkası Sokak	Bahriye Hastanesi Arkası Sokak	Beyoğlu	to specify
Hastane Çıkmazı	Saraka Çıkmazı	Beşiktaş	to make it coherent
Hastane Sokak	Ali Kabuli Sokak	Beyoğlu	to reference the nation's identity
Hastane Sokak	Arşın Sokak	Beyoğlu	to replace recurring names
Hastane Sokak	Çengelköy Hastanesi Sokak	Üsküdar	to replace recurring names
Hastane Sokak	Saraka Sokak	Beşiktaş	to replace recurring names
Hastane Yokuşu	Bahriye Hastanesi Yokuşu	Beyoğlu	to specify
Haşacı İstefan Sokak	Haşacı Sokak	Üsküdar	to delete other identities
Haşim Bey Sokak	Hanimoğlu Yaşar Sokak	Fatih	to replace recurring names
Haşmet Bey Sokak	Haşmet Bey Sokak	Adalar	-
Hat Boyu	Hat Boyu Caddesi	Bakırköy	to correct names, directions and typos
Hat Boyu	İrgat Başı Sokak	Bakırköy	to replace recurring names
Hat Boyu Caddesi	Yeşilköy Demiryolu Caddesi	Bakırköy	to replace recurring names
Hatap Meydanı	Oduncular Meydanı	Beşiktaş	to correct names, directions and typos
Hatapkapı Sokak	Odunkapı Sokak	Eminönü	to correct names, directions and typos
Hatuniye Camii Sokak	Hatuniye Camii Sokak	Fatih	-
Hatuniye Sokak	Hatuniye Sokak	Fatih	-
Hava Sokak	Hava Sokak	Beyoğlu	-
Havlucular Sokak	Havlucular Sokak	Bakırköy	-
Havuz Arkası Sokak	Havuz Arkası Sokak	Beyoğlu	-
Havuz Başı Sokak	Handan Ağa Sokak	Eminönü	to replace recurring names
Havuz Başı Sokak	Piyale Havuzu Sokak	Beyoğlu	to replace recurring names
Havuz Kapısı Caddesi	Havuz Kapısı Caddesi	Beyoğlu	-
Havuzbaşı Caddesi	Havuzbaşı Meydanı	Üsküdar	to correct names, directions and typos
Havuzbaşı Dere İçi Sokak	Havuzbaşı Deresi Sokak	Üsküdar	to correct names, directions and typos
Havuzbaşı Sokak	Havuzbaşı Sokak	Üsküdar	-
Havuzkapısı ve Uzun Yol Caddeleri	Bahriye Caddesi	Beyoğlu	to replace recurring names
Havuzlu Bostan Sokak	Nişanca Bostanı Sokak	Eminönü	to specify
Havuzlu Hamam Sokak	Havuzlu Hamam Sokak	Eminönü	-
Havuzlu Külhan Sokak	Çoban Çavuş Külhanı Sokak	Eminönü	to specify
Havuzlu Mescit Sokak	Havuzlu Mescit Sokak	Eminönü	-
Havyar Hanı İçi	Havyar Hanı İçi	Beyoğlu	-
Haydar Caddesi	Haydar Caddesi	Fatih	-
Haydar Efendi Sokak	Haydar Efendi Sokak	Sarıyer	-
Haydar Kethüda Çıkmazı	Haydar Kahya Çıkmazı	Fatih	to correct names, directions and typos
Haydar Yokuşu	Haydar Yokuşu	Fatih	-
Haydarpaşa Caddesi	Kadıköy-Haydarpaşa Rıhtımı Caddesi	Kadıköy	to replace recurring names
Haydarpaşa Caddesi	Tıbbiye Caddesi	Üsküdar	to replace recurring names

Haydarpaşa Çiftliği	Haydarpaşa Çiftliği	Beykoz	-
Haydarpaşa İstasyon Caddesi	Haydarpaşa İstasyon Caddesi	Kadıköy	-
Hayrettin İskelesi Sokak	Hayrettin İskelesi Sokak	Beşiktaş	-
Hayri Bey Sokak	Hayrullah Efendi Sokak	Kadıköy	to reference the nation's identity
Hayriye Sokak	Hayriye Caddesi	Beyoğlu	to correct names, directions and typos
Hayriye Sokak	Hayriye Hanım Sokak	Eminönü	to replace recurring names
Hayriye Sokak	Kuzu Kulağı Sokak	Beyoğlu	to replace recurring names
Hayriye Sokak	Müverrih Hayrullah Sokak	Eminönü	to reference the nation's identity
Hazır Elbiseciler Sokak	Hazır Elbiseciler Sokak	Eminönü	-
Hazine Sokak	Define Sokak	Sarıyer	to replace recurring names
Hazine Sokak	Hazine Sokak	Beşiktaş	-
Hazine Sokak	Yeni Ocak Sokak	Üsküdar	to replace recurring names
Hediye Sokak	Hediye Sokak	Beyoğlu	-
Hekim Çıkmazı	Hekim Çıkmazı	Eminönü	-
Hekim Lamba Sokak	Gümeç Sokak	Üsküdar	to delete other identities
Hekim Sokak	Sakarya Sokak	Adalar	to reference the nation's identity
Hekim Sokak	Saklambaç Sokak	Fatih	to replace recurring names
Hekimbaşı Mevkii	Hekimbaşı Mevkii	Beykoz	-
Hekimbaşı Sokak	Belediye Hekimi Sokak	Bakırköy	to avoid confusion
Hekimoğlu Ali Paşa Avlusu	Hekimoğlu Ali Paşa Avlusu	Fatih	-
Hekimoğlu Ali Paşa Caddesi	Hekimoğlu Ali Paşa Caddesi	Fatih	-
Helvacı Başı Sokak	Çövençi Sokak	Fatih	to correct names, directions and typos
Helvacı Sokak	Adembaba Sokak	Fatih	to replace recurring names
Helvacı Sokak	Aynalı Lokanta Sokak	Beyoğlu	to replace recurring names
Helvacı Sokak	Hançerli Hanım Sokak	Beykoz	to replace recurring names
Helvacı Sokak	Havva Ana Sokak	Fatih	to replace recurring names
Helvacı Sokak	Helvacı Ahmet Sokak	Fatih	to replace recurring names
Helvacı Sokak	Helvacı Ali Sokak	Üsküdar	to replace recurring names
Helvacı Sokak	Helvacı Bekir Sokak	Eminönü	to replace recurring names
Helvacı Sokak	Helvacı Hasan Sokak	Fatih	to replace recurring names
Helvacı Sokak	Helvacı Şerif Sokak	Fatih	to replace recurring names
Helvacı Sokak	Helvacı Tahsin Sokak	Fatih	to replace recurring names
Hendek Sokak	Hacı Sami Bey Sokak	Adalar	to reference the nation's identity
Hezarfen Sokak	Hezarfen Sokak	Beşiktaş	-
Hıdırbey Sokak	Boşnak Hıdır Sokak	Fatih	to specify
Hiristos Caddesi	Kadıyoran Caddesi	Adalar	to delete other identities
Hiristo Sokak	Reşit Efendi Sokak	Kadıköy	to delete other identities
Hiristo Sokak	Yeni Asır Sokak	Beyoğlu	to delete other identities
Hiristos Çamlık Mahallesi	Büyükcem Mevkii	Adalar	to delete other identities
Hiristos Mevkii	İsa Tepesi Mevkii	Adalar	to delete other identities
Hırka-i Şerif Caddesi	Hırka-i Şerif Caddesi	Fatih	-
Hırka-i Şerif ve Hürrem Çavuş Caddesi	Keçeciler Caddesi	Fatih	to replace recurring names
Hızıroğlu Çıkmazı	Hızıroğlu Çıkmazı	Üsküdar	-
Hızıroğlu Sokak	Hızıroğlu Sokak	Üsküdar	-
Hilalci Sokak	Hilal Sokak	Beyoğlu	to correct names, directions and typos
Hilmi Paşa Sokak	Hilmi Paşa Sokak	Kadıköy	-
Hiristo Doli Sokak	Düzenlik Sokak	Beyoğlu	to delete other identities
Hisar Altı Sokak	Hisar Altı Sokak	Fatih	-
Hisar Caddesi	Baltalimanı-Hisar Yolu	Sarıyer	to replace recurring names
Hisar Caddesi	Kanlıca-Hisar Yolu	Beykoz	to replace recurring names
Hisar Dibi Çatladı Kapı Sokak	Nakilbent Hisarı Sokak	Eminönü	to specify
Hisar Dibi Sokak	Galata Mandırası Sokak	Beyoğlu	to replace recurring names
Hisar Dibi Sokak	Şehsuvar Hisar Dibi Sokak	Eminönü	to replace recurring names
Hisar Sokak	Kapı Ağası Hisar Sokak	Eminönü	to replace recurring names
Hisaraltı Sokak	Silivrikapı Hisaraltı Sokak	Fatih	to replace recurring names
Hisardibi Caddesi	Alişan Sokak	Eminönü	to replace recurring names
Hisardibi Caddesi	Hisar Çeşmesi Sokak	Eminönü	to replace recurring names
Hisardibi Sokak	Hisarönü Sokak	Fatih	to replace recurring names
Hisardibi Sokak	Langa Hisarı Sokak	Eminönü	to replace recurring names
Hisarönü Sokak	Ayvansaray Hisarönü Sokak	Fatih	to replace recurring names
Hobyar Sokak	Hobyar Sokak	Fatih	-
Hoca Ali Sokak	Ali Hoca Sokak	Beyoğlu	to correct names, directions and typos
Hoca Hanı Sokak	Hoca Hanı Sokak	Eminönü	-
Hoca Hasan Sokak	Hoca Hasan Sokak	Bakırköy	-
Hoca Sokak	Hoca Murat Sokak	Fatih	to specify
Hoca Yakup Efendi Sokak	Hoca Yakup Sokak	Fatih	to shorten long names
Hocalar Sokak	Çifte İmamlar Sokak	Beşiktaş	to replace recurring names
Hocalar Sokak	Kardeşler Sokak	Beşiktaş	to replace recurring names
Hocapaşa Camii Sokak	Hocapaşa Camii Sokak	Eminönü	-
Hocapaşa Hamamı Sokak	Hocapaşa Hamamı Sokak	Eminönü	-
Hocapaşa Sokak	Hocapaşa Sokak	Eminönü	-
Hocazade Sokak	Hocazade Sokak	Beyoğlu	-
Hoçopolu Pasajı	Hoçopolu Han Geçidi	Beyoğlu	to correct names, directions and typos
Horasan Sokak	Horasancı Hasan Sokak	Fatih	to specify

Horasancı Sokak	Şöför Sokak	Beşiktaş	Unknown
Horasancı Yokuşu	Mürşit Sokak	Fatih	Unknown
Horhor Caddesi	Horhor Caddesi	Fatih	-
Horoz Sokak	Horoz Sokak	Beyoğlu	-
Huban Sokak	Huban Sokak	Bakırköy	-
Hulusi Bey Sokak	İhlas Sokak	Kadıköy	Unknown
Humbaracı Çıkmazı	Kumbarahane Çıkmazı	Beyoğlu	to correct names, directions and typos
Humbaracı Sokak	Kumbaracı Sokak	Beyoğlu	to correct names, directions and typos
Humbarahane Caddesi	Kumbarahane Caddesi	Beyoğlu	to correct names, directions and typos
Hurma Sokak	Hurma Sokak	Beyoğlu	-
Hurşit Efendi Sokak	Hurşit Efendi Sokak	Sarıyer	-
Hüdaî Dergahı Avlusu	Hüdaî Avlusu	Üsküdar	to shorten long names
Hüdaî Sokak	Hüdaî Mahmut Sokak	Üsküdar	to correct names, directions and typos
Hüdavendigâr Caddesi	Hüdavendigâr Caddesi	Eminönü	-
Hüdaîverdi Sokak	Süleyman Paşa Sokak	Kadıköy	to reference the nation's identity
Hünkar Beğendi Sokak	Alay İmamı Sokak	Fatih	to reference the nation's identity
Hünkar İskelesi Meydanı	Hünkar İskelesi Sokak	Fatih	to correct names, directions and typos
Hünkar İskelesi Sokak	Yalıköy Hünkar İskelesi Sokak	Beykoz	to replace recurring names
Hünnap Sokak	Hünnap Sokak	Üsküdar	-
Hürriyet Sokak	Cemiyet Sokak	Bakırköy	to replace recurring names
Hürriyet Sokak	Hür Adam Sokak	Bakırköy	to replace recurring names
Hürriyet Sokak	Hürriyet Sokak	Kadıköy	-
Hürriyet Sokak	Serbesti Sokak	Bakırköy	to replace recurring names
Hürriyet Sokak	Talih Sokak	Beyoğlu	to replace recurring names
Hürriyet Sokak	Yeni Devir Sokak	Eminönü	to replace recurring names
Hüsametîin Efendi Sokak	Hacı Hüsâm Sokak	Kadıköy	to replace recurring names
Hüsametîin Efendi Sokak	Hüsâm Efendi Sokak	Fatih	to replace recurring names
Hüsametîin Efendi Sokak	Şeyh Hüsametîin Sokak	Fatih	to replace recurring names
Hüseyn Ağa Sokak	Hüseyn Ağa Sokak	Beyoğlu	-
Hüseyn Bey Sokak	Hüseyn Bey Sokak	Kadıköy	-
Hüseyn Efendi Çıkmazı	Zülüflü Hüseyn Sokak	Fatih	to reference the nation's identity
Hüseyn Efendi Sokak	Boşnak Hüseyn Sokak	Fatih	to replace recurring names
Hüseyn Efendi Sokak	Sarı Hüseyn Sokak	Sarıyer	to replace recurring names
Hüseyn Sokak	Silahtar Hüseyn Sokak	Fatih	to reference the nation's identity
Hüsniye Sokak	Hüsniye Sokak	Beykoz	-
Hüsrekiye Sokak	Hüsrekiye Sokak	Bakırköy	-
İğrip Sokak	Çiğdem Sokak	Beşiktaş	to delete other identities
İhlamur Caddesi	Candarma Mektebi Sokak	Beşiktaş	to replace recurring names
İhlamur Caddesi	Söğütlük Caddesi	Üsküdar	to replace recurring names
İhlamur Dere Caddesi	İhlamur Deresi Caddesi	Beşiktaş	to correct names, directions and typos
İhlamur Dere Sokak	İhlamur Dere-Teşvikiye Yolu	Beşiktaş	to replace recurring names
İhlamur Sokak	Cavıtpaşa Sokak	Kadıköy	to reference the nation's identity
İhlamur Sokak	Sünger Taşı Sokak	Kadıköy	to replace recurring names
İhlamur Yıldız Sokak	İhlamur Yıldız Caddesi	Beşiktaş	to correct names, directions and typos
İrmak Sokak	İrmak Sokak	Beyoğlu	-
İspanakçı Viranesi Sokak	İspanakçı Viranesi Sokak	Fatih	-
İspanakçızade Sokak	İspanakçı Sokak	Fatih	to correct names, directions and typos
İtır Sokak	İtır Sokak	Beyoğlu	-
İtır Sokak	Sağlık Sokak	Beşiktaş	to replace recurring names
İtır Sokak	Utarit Sokak	Beyoğlu	to replace recurring names
İbadullah Sokak	İbadullah Sokak	Beyoğlu	-
İbil Sokak	İpek Sokak	Beyoğlu	Unknown
İbni Kemal Sokak	İbni Kemal Sokak	Eminönü	-
İbrahim Ağa Çeşmesi Sokak	İbrahim Ağa Çeşmesi Sokak	Kadıköy	-
İbrahim Ağa Sokak	Cedidiye Sokak	Beyoğlu	to replace recurring names
İbrahim Ağa Sokak	Sırma Perde Sokak	Üsküdar	to replace recurring names
İbrahim Bey Sokak	İbrahim Bey Sokak	Beykoz	-
İbrahim Bey Sokak	Şahbudak Sokak	Fatih	to replace recurring names
İbrahim Efendi Çıkmazı	Oruç Çıkmazı	Fatih	Unknown
İbrahim Efendi Odalar Çıkmazı	Ağababa Sokak	Fatih	Unknown
İbrahim Efendi Sokak	Oruç Sokak	Fatih	Unknown
İbrahim Paşa Camii Medresesi Sokak	Paşa Camii Sokak	Eminönü	to shorten long names
İbrahim Paşa Çıkmazı	İbrahim Paşa Çıkmazı	Eminönü	-
İbrahim Paşa Sokak	Barışık Sokak	Üsküdar	to avoid confusion
İbrahim Paşa Yokuşu	İbrahim Paşa Yokuşu	Eminönü	-
İcadiye Caddesi	Babayiğit Sokak	Eminönü	to replace recurring names
İcadiye Caddesi	İcadiye Caddesi	Üsküdar	-
İcadiye Mevkii	İcadiye Mevkii	Üsküdar	-
İcadiye Sokak	Akıl Hocası Sokak	Fatih	to replace recurring names
İcadiye Sokak	Babil Sokak	Beyoğlu	to replace recurring names
İcadiye Sokak	Cem Sokak	Kadıköy	to replace recurring names
İcadiye Sokak	İşlek Sokak	Eminönü	to replace recurring names
İcadiye Sokak	Nevicat Sokak	Adalar	to replace recurring names
İcadiye Sokak	Şeyh Şamil Sokak	Eminönü	to reference the nation's identity

İcadiye Sokak	Üzengi Sokak	Beşiktaş	to replace recurring names
İcadiye Sokak	Yamaçlı Sokak	Üsküdar	to replace recurring names
İcadiye Sokak	Yeni Sokak	Adalar	to replace recurring names
İcadiye Sokak	Yenice Sokak	Adalar	to replace recurring names
İclaliye Sokak	Firuz Abadi Sokak	Bakırköy	to reference the nation's identity
İclaliye Sokak	Haraççı Başı Sokak	Fatih	to replace recurring names
İçerenköy Sokak	İçerenköy Sokak	Kadıköy	-
İçerenköy Sokak	İçkalpakçı Sokak	Fatih	to replace recurring names
İdadi Sokak	Hazırlık Sokak	Bakırköy	to correct names, directions and typos
İdadiye Caddesi	Spor Caddesi	Beşiktaş	to give more relevant information
İdris Köşkü Caddesi	İdris Köşkü Caddesi	Fatih	-
İdris Sokak	İdris Sokak	Fatih	-
İğde Sokak	Üfürükçü Sokak	Beyoğlu	to replace recurring names
İğne Bey Sokak	İne Bey Sokak	Fatih	to correct names, directions and typos
İhsaniye Caddesi	İhsaniye Sokak	Üsküdar	to correct names, directions and typos
İhsaniye Sokak	Atıfet Sokak	Kadıköy	to replace recurring names
İhsaniye Sokak	Çamözü Sokak	Bakırköy	to replace recurring names
İhsaniye Sokak	Çingirak Sokak	Fatih	to replace recurring names
İhsaniye Sokak	Hattat Sokak	Eminönü	to replace recurring names
İhsaniye Sokak	Kısayol Sokak	Beykoz	to replace recurring names
İhsanpaşa Sokak	Ayşeçavuş Sokak	Kadıköy	to delete other identities
İkbal Sokak	Tayyareci Nuri Sokak	Bakırköy	to reference the nation's identity
İkbaliye Sokak	Mukabil Sokak	Kadıköy	to replace recurring names
İki Kapı Arası Sokak	Kapı Arası Sokak	Fatih	to shorten long names
İki Kuyulu Sokak	Demirbaş Sokak	Beyoğlu	to avoid confusion
İki Yüzlü Çeşme Sokak	İki Yüzlü Çeşme Sokak	Fatih	-
İkinci Ayazma Sokak	Elhan Sokak	Beyoğlu	to delete other identities
İkinci Bağlar Yolu	Üzengi Ağası Sokak	Sarıyer	to avoid confusion
İkinci Bayır Sokak	İnişli Sokak	Beykoz	to avoid confusion
İkinci Dere Çıkmazı	İssiz Sokak	Beyoğlu	to avoid confusion
İkinci Dolaplı Kuyu Sokak	Kara Kavak Sokak	Beşiktaş	to avoid confusion
İkinci Hepsî Sokak	Ahiler Sokak	Sarıyer	Unknown
İkinci Kalas Sokak	Onbaşı Sokak	Fatih	to avoid confusion
İkinci Kantar Ocağı Sokak	Kantarçı Ocağı Sokak	Eminönü	to shorten long names
İkinci Orta Sokak	Arife Sokak	Beşiktaş	to replace recurring names
İkinci Orta Sokak	Urgancı Sokak	Beşiktaş	to replace recurring names
İkinci Paşa Bakkal Sokak	Başbakal Sokak	Fatih	to avoid confusion
İkinci Sokak	Eşkinç Sokak	Sarıyer	to replace recurring names
İkinci Sokak	Tayyareci Fethi Sokak	Bakırköy	to reference the nation's identity
İkinci Sokak	Türkçü Sokak	Bakırköy	to reference the nation's identity
İkinci Yeni Sokak	Amcabey Sokak	Beşiktaş	to replace recurring names
İkinci Yeni Sokak	Ömer Rüstü Paşa Sokak	Beşiktaş	to reference the nation's identity
İkinci Yeni Sokak	Tefarik Sokak	Üsküdar	to replace recurring names
İkinci Yeni Sokak	Tırandaz Sokak	Eminönü	to replace recurring names
İlardi Sokak	Kahya Bey Sokak	Beyoğlu	to delete other identities
İlyas Çelebi Sokak	İlyas Çelebi Sokak	Beyoğlu	-
İlyas Çelebi Sokak	Tütüncü Rasim Soak	Fatih	to replace recurring names
İlyaszade Sokak	İlyaszade Sokak	Fatih	-
İmam Aşir Sokak	İmam Aşir Sokak	Fatih	-
İmam Bahçesi Sokak	İmam Bahçesi Sokak	Beyoğlu	-
İmam Çeşmesi Sokak	İmam Nasir Sokak	Üsküdar	to correct names, directions and typos
İmam Çıkmazı	Bolahenk Nuri Çıkmazı	Üsküdar	to reference the nation's identity
İmam Çıkmazı	Hakim Sokak	Beyoğlu	to replace recurring names
İmam Çıkmazı	İmam Çıkmazı	Beyoğlu	-
İmam Çıkmazı	İmam Rüstem Çıkmazı	Fatih	to replace recurring names
İmam Efendi Sokak	Fazilet Sokak	Fatih	to replace recurring names
İmam Efendi Sokak	Hacı İmam Sokak	Beyoğlu	to replace recurring names
İmam Efendi Sokak	İmam Feyzullah Sokak	Beyoğlu	to replace recurring names
İmam Efendi Sokak	İmam Hüsvrev Sokak	Beyoğlu	to replace recurring names
İmam Efendi Sokak	İmam Mesut Sokak	Fatih	to replace recurring names
İmam Efendi Sokak	İmam Murat Sokak	Fatih	to replace recurring names
İmam Efendi Sokak	İmam Rüstem Sokak	Fatih	to replace recurring names
İmam Efendi Sokak	İmam Şerafettin Sokak	Sarıyer	to replace recurring names
İmam Hüseyin Sokak	İmam Hüseyin Sokak	Fatih	-
İmam Niyazi Sokak	Bursalı Tahir Bey Sokak	Fatih	to reference the nation's identity
İmam Niyazi Sokak	İmam Niyazi Sokak	Fatih	-
İmam Oğlu Ethem Sokak	İmam Ethem Sokak	Üsküdar	to shorten long names
İmam Ömer Efendi Sokak	İmam Ömer Sokak	Fatih	to shorten long names
İmam Sokak	Cerci Sokak	Fatih	to replace recurring names
İmam Sokak	Çakşırıcı Sokak	Eminönü	to replace recurring names
İmam Sokak	Dalbudak Sokak	Beşiktaş	to replace recurring names
İmam Sokak	Hafız İmam Sokak	Kadıköy	to replace recurring names
İmam Sokak	İmam Adnan Sokak	Beyoğlu	to replace recurring names
İmam Sokak	İmam Cemil Sokak	Fatih	to replace recurring names

İmam Sokak	İmam Ferdi Sokak	Fatih	to replace recurring names
İmam Sokak	İmam Hüsnü Sokak	Üsküdar	to replace recurring names
İmam Sokak	İmam Mehmet Sokak	Fatih	to replace recurring names
İmam Sokak	İmam Ramiz Sokak	Kadıköy	to replace recurring names
İmam Sokak	Madenci Sokak	Sarıyer	to replace recurring names
İmam Sokak	Mızraklı Sokak	Fatih	to replace recurring names
İmam Sokak	Nikah Sokak	Fatih	to replace recurring names
İmam Sokak	Pembe Sokak	Beyoğlu	to replace recurring names
İmam Sokak	Sarıkcı Sokak	Beyoğlu	to replace recurring names
İmam Sokak	Voynuk Sokak	Eminönü	to replace recurring names
İmam Şifa Sokak	İmam Safa Sokak	Fatih	to correct names, directions and typos
İmamzade Caddesi	Şehit Asım Caddesi	Beşiktaş	to reference the nation's identity
İmamzade Çıkmazı	İmamzade Sokak	Beşiktaş	to correct names, directions and typos
İmaret Sokak	İmaret Sabunhanesi Sokak	Eminönü	to replace recurring names
İmaret Sokak	İmaret Sokak	Eminönü	-
İmaret Sokak	Kariye İmaret Sokak	Fatih	to replace recurring names
İmaret Sokak	Nuru Osmaniye İmaret Sokak	Eminönü	to replace recurring names
İmaret Sokak	Süleymaniye İmaret Sokak	Eminönü	to replace recurring names
İmaret Sokak	Valide İmaret Sokak	Üsküdar	to replace recurring names
İmaret Atik Sokak	Haydar İmaret Sokak	Fatih	to correct names, directions and typos
İmrahor Caddesi	İmrahor İlyas Bey Caddesi	Fatih	to replace recurring names
İmrahor Caddesi	Karaağaç İmrahor Yolu	Beyoğlu	to replace recurring names
İmrahor Hamam Caddesi	İmrahor Hamam Sokak	Eminönü	to correct names, directions and typos
İmrahor Mevkii	Tosun Sokak	Beyoğlu	to avoid confusion
İnadiye Fırını Sokak	Ayık Fırını Sokak	Fatih	to avoid confusion
İnce Kaş Sokak	İnce Kaş Sokak	Beyoğlu	-
İnciciler Sokak	İnciciler Sokak	Eminönü	-
İncili Sokak	Gerdanlık Sokak	Eminönü	to avoid confusion
İncir Sokak	Bardacık Sokak	Beyoğlu	to replace recurring names
İncir Sokak	Kelek Sokak	Beyoğlu	to replace recurring names
İncirli Caddesi	Bağlarbaşı-İncirli Yolu	Bakırköy	to correct names, directions and typos
İncirli Çıkmazı	İncirli Çıkmazı	Bakırköy	-
İncirli Tarihi	Osmaniye-İncirli Yolu	Bakırköy	to correct names, directions and typos
İncirlik Sokak	İncirlik Sokak	Fatih	-
İndos Mevkii	Hintli Mevkii	Adalar	to correct names, directions and typos
İnekçi Sokak	İnekçi Sokak	Fatih	-
İpçi Berhanesi	Deryabeyi Sokak	Beyoğlu	Unknown
İpçi Odaları Sokak	İpçi Çıkmazı	Fatih	to correct names, directions and typos
İpçiler Caddesi	İpçiler Caddesi	Eminönü	-
İpek Çıkmazı	İpek Çıkmazı	Beyoğlu	-
İplikhane Sokak	İplikçi Sokak	Beyoğlu	to correct names, directions and typos
İrfaniye Çarşısı	İrfaniye Çarşısı Sokak	Eminönü	to correct names, directions and typos
İrfaniye Sokak	İrfaniye Sokak	Bakırköy	-
İrfanzade Sokak	İrfan Ahmet Sokak	Fatih	Unknown
İsa Kapısı Sokak	Esekapısı Sokak	Fatih	to delete other identities
İshak Ağa Caddesi	İshak Ağa Caddesi	Beykoz	-
İshak Paşa Caddesi	İshak Paşa Caddesi	Eminönü	-
İskele Aralığı	Su İskelesi Sokak	Beyoğlu	to specify
İskele Caddesi	Beylerbeyi İskelesi Caddesi	Üsküdar	to replace recurring names
İskele Caddesi	Büyük İskele Caddesi	Adalar	to replace recurring names
İskele Caddesi	Çubuklu-Kanlıca Yolu	Beykoz	to replace recurring names
İskele Caddesi	Halıcıoğlu İskelesi Sokak	Beyoğlu	to replace recurring names
İskele Caddesi	İncirköy İskele Caddesi	Beykoz	to replace recurring names
İskele Caddesi	Kandilli İskele Caddesi	Üsküdar	to replace recurring names
İskele Caddesi	Kınalı İskelesi Sokak	Adalar	to replace recurring names
İskele Caddesi	Paşabahçe İskele Caddesi	Beykoz	to replace recurring names
İskele Caddesi	Rumelikavağı İskele Mevkii	Sarıyer	to replace recurring names
İskele Caddesi	Yeşilköy İskele Caddesi	Bakırköy	to replace recurring names
İskele Caddesi Arka Sokak	Kandilli İskele Arkası Caddesi	Üsküdar	to replace recurring names
İskele Çıkmazı	Bakırköy İskele Çıkmazı	Bakırköy	to specify
İskele Medhali, Mahreci	Üsküdar İskelesi	Üsküdar	to specify
İskele Methali Sokak	Büyük İskele Ağı Sokak	Adalar	to specify
İskele Meydanı	Anadolukavağı İskele Meydanı	Beykoz	to replace recurring names
İskele Meydanı	İskele Gazinosu Sokak	Üsküdar	to replace recurring names
İskele Meydanı	Kumkapı Meydanı	Eminönü	to replace recurring names
İskele Meydanı Sokak	Çelikçi Sokak	Fatih	to replace recurring names
İskele Sokak	Bostancı İskelesi Sokak	Kadıköy	to replace recurring names
İskele Sokak	Cibali İskelesi Sokak	Fatih	to replace recurring names
İskele Sokak	Çaparız Sokak	Eminönü	to replace recurring names
İskele Sokak	Çuvalcı Sokak	Beykoz	to replace recurring names
İskele Sokak	İhsaniye İskelesi Sokak	Üsküdar	to replace recurring names
İskele Sokak	Kazlı İskelesi Sokak	Fatih	to replace recurring names
İskele Sokak	Sarıyer Sahil Boyu	Sarıyer	to replace recurring names
İskele Sokak	Yavuz İskelesi Sokak	Fatih	to replace recurring names

Iskelebaşı Sokak	Beykoz Iskelebaşı Sokak	Beykoz	to specify
İskender Paşa Camii Sokak	İskender Paşa Camii Sokak	Fatih	-
İskenderoğlu Sokak	İskenderoğlu Sokak	Beyoğlu	-
İskilip Hanı Sokak	İskender Boğazı	Eminönü	to delete other identities
İskinavi Sokak	Hacet Sokak	Sarıyer	to delete other identities
İslam Ağa Çıkması	İslam Ağa Çıkması	Beykoz	-
İslam Ağa Sokak	İslam Ağa Sokak	Beykoz	-
İslam Bey Caddesi	İslam Bey Caddesi	Fatih	-
İsmail Ağa Sokak	İsmail Ağa Sokak	Fatih	-
İsmail Efendi Sokak	İsmailiye Sokak	Beşiktaş	to correct names, directions and typos
İsmail Hakkı Bey Sokak	İsmail Hakkı Sokak	Kadıköy	to shorten long names
İsmail Paşa Sokak	İsmail Paşa Sokak	Üsküdar	-
Ispanya Sokak	Sefaret Sokak	Sarıyer	to delete other identities
Ispirağa Sokak	Ispirağa Sokak	Kadıköy	-
İstanbul Ağa Çeşmesi Sokak	Ağa Çeşmesi Sokak	Eminönü	to shorten long names
İstanbul Caddesi	Yeşilköy İstanbul Yolu	Bakırköy	to correct names, directions and typos
İstanbul Yolu	Bakırköy-İstanbul Yolu	Bakırköy	to correct names, directions and typos
İstasyon Caddesi	Bakırköy İstasyon Caddesi	Bakırköy	to replace recurring names
İstasyon Caddesi	Kumkapı İstasyon Caddesi	Eminönü	to replace recurring names
İstasyon Caddesi	Yedikule İstasyon Caddesi	Fatih	to replace recurring names
İstasyon Caddesi	Yeşilköy İstasyon Caddesi	Bakırköy	to replace recurring names
İstasyon Meydanı	Tayyareci Fazıl Meydanı	Bakırköy	to reference the nation's identity
İstasyon Sokak	Genç Ağa Sokak	Fatih	to replace recurring names
İstavrinos Sokak	Palamut Sokak	Adalar	to delete other identities
İstavroz Caddesi	Kuşbakışı Caddesi	Üsküdar	to delete other identities
İstifçi Sokak	İstifçi Sokak	Beyoğlu	-
İstinye Caddesi	İstinye Caddesi	Sarıyer	-
İstirati Kalfa Sokak	Tomruk Ağası Sokak	Üsküdar	to delete other identities
İstirati Sokak	Balyemez Sokak	Sarıyer	to delete other identities
İsveç Sokak	Müeyyet Sokak	Beyoğlu	to delete other identities
İşkembeci Sokak	İşkembeci Fettah Sokak	Fatih	to replace recurring names
İşkembeci Sokak	İşkembeci Sokak	Fatih	-
İşkembeci Sokak	İşkembeci Yaver Sokak	Beşiktaş	to replace recurring names
İşkembeci Sokak	Körler Sokak	Kadıköy	to replace recurring names
İşkembeci Sokak	Sansar Sokak	Üsküdar	to replace recurring names
İvaz Efendi Sokak	Dervişzade Sokak	Fatih	to delete other identities
İzmir Sokak	Zahireçiler Sokak	Eminönü	Unknown
İzmirli Çıkması	İzmirli Niyazi Çıkması	Fatih	to specify
İzmirli Sokak	İzmirli Niyazi Sokak	Fatih	to specify
İzzet Ağa Sokak	İzzet Ağa Sokak	Fatih	-
İzzet Bey Sokak	Hacı İzzet Sokak	Kadıköy	to replace recurring names
İzzet Bey Sokak	Nazır İzzet Efendi Sokak	Eminönü	to replace recurring names
İzzet Paşa Sokak	Ebe Kızı Sokak	Beyoğlu	to replace recurring names
İzzet Paşa Sokak	Hacı İzzet Paşa Sokak	Beyoğlu	to replace recurring names
İzzet Paşa Sokak	İzzet Paşa Sokak	Beyoğlu	-
İzzet Paşa Yokuşu	Hacı İzzet Paşa Yokuşu	Beyoğlu	to correct names, directions and typos
Kabakulak Caddesi	Kabakulak Sokak	Fatih	to correct names, directions and typos
Kabakulak Camii Sokak	Kabakulak Camii Sokak	Fatih	-
Kabataş İskeleyi Sokak	Kabataş İskeleyi Sokak	Beyoğlu	-
Kabristan Caddesi	Kasımpaşa Kabristanı Sokak	Beyoğlu	to replace recurring names
Kabristan Çıkması	Rami Kabristan Çıkması	Fatih	to specify
Kabristan Sokak	Asmalı Mescit Mezarlık Sokak	Beyoğlu	to replace recurring names
Kabristan Sokak	Davutağa Kabristanı Sokak	Fatih	to replace recurring names
Kabristan Sokak	Müellif Caddesi	Beyoğlu	to replace recurring names
Kabristan Sokak	Ortaköy Kabristanı Sokak	Beşiktaş	to replace recurring names
Kabristan Sokak	Rami Kabristanı Sokak	Fatih	to replace recurring names
Kabuk Çıkması	Karınca Çıkması	Beyoğlu	Unknown
Kaçar Sokak	Kaçar Sokak	Beyoğlu	-
Kadem Tekkesi Sokak	Kadem Tekkesi Sokak	Fatih	-
Kadı Çıkması	Kadı Sokak	Fatih	to correct names, directions and typos
Kadı Kazım Efendi Sokak	Avcı Kazım Sokak	Üsküdar	Unknown
Kadıköy Yolu	Küçük Çamlıca Uzun Çayır Yolu	Üsküdar	to correct names, directions and typos
Kadın Mektebi Çıkması	Kadın Mektebi Çıkması	Sarıyer	-
Kadın Mektebi Sokak	Kadın Mektebi Sokak	Sarıyer	-
Kadioğlu Sokak	Kadioğlu Sokak	Eminönü	-
Kadırga Hamamı Sokak	Kadırga Hamamı Sokak	Eminönü	-
Kadırga Limanı Caddesi	Kadırga Limanı Caddesi	Eminönü	-
Kadırga Meydanı Sokak	Kadırga Meydanı Sokak	Eminönü	-
Kadir Ağa Sokak	Kadir Ağa Sokak	Kadıköy	-
Kadiriler Yokuşu	Kadiriler Yokuşu	Beyoğlu	-
Kadiriye Sokak	Kadiriye Sokak	Beyoğlu	-
Kadri Bey Çıkması	Kadri Bey Çıkması	Beyoğlu	-
Kadri Bey Sokak	Kadri Bey Sokak	Fatih	-
Kadri Bey Sokak	Pomak Sokak	Kadıköy	to replace recurring names

Kadri Çıkmazı	Karun Çıkmazı	Beyoğlu	to avoid confusion
Kafesçi Çıkmazı	Kafesçi İsmail Çıkmazı	Fatih	to make it coherent
Kafesçi Sokak	Kafesçi İsmail Sokak	Fatih	to replace recurring names
Kafesçi Sokak	Kafesçi Naci Sokak	Beyoğlu	to replace recurring names
Kafesçi Sokak	Kafesçi Yümnü Sokak	Fatih	to replace recurring names
Kafesli Sokak	Kafesli Çadır Sokak	Eminönü	to replace recurring names
Kafesli Sokak	Kafesli Şerbethane Sokak	Eminönü	to replace recurring names
Kaftan Ağa Sokak	Kaftan Sokak	Fatih	to shorten long names
Kaftancı Sokak	Kalafatçı Yusuf Sokak	Beyoğlu	to avoid confusion
Kağıtbaşı Sokak	Kirtasiyeciler Sokak	Kadıköy	to correct names, directions and typos
Kağıtçıbaşı Aralığı	Bestekar Dilhayat Sokak	Kadıköy	to reference the nation's identity
Kağıtçı Başı Sokak	Kağıtçı Başı Sokak	Üsküdar	-
Kağıthane Caddesi	Abide-i Hürriyet Caddesi	Beyoğlu	to reference the nation's identity
Kağıthane Caddesi	Teşvikiye Caddesi	Beşiktaş	to correct names, directions and typos
Kahal Bağı Sokak	Kahal Bağı Sokak	Fatih	-
Kahve Sokak	Kırkahvesi Sokak	Kadıköy	to replace recurring names
Kahveci Başı Sokak	Kahveci Başı Sokak	Üsküdar	-
Kahveci Hacı Gülşen Sokak	Salaş Sokak	Beyoğlu	to avoid confusion
Kahveci Hasan Ağa Sokak	Kahveci Hasan Sokak	Fatih	to shorten long names
Kahveci Sokak	Sarı Efe Sokak	Beşiktaş	Unknown
Kahvehane Sokak	Kahvehane Sokak	Eminönü	-
Kahveler Sokak	Kahveciler Sokak	Eminönü	to correct names, directions and typos
Kahya Serkis Sokak	Sübyeci Sokak	Üsküdar	to delete other identities
Kakavya Sokak	Kakule Sokak	Sarıyer	to delete other identities
Kalafat Sokak	Küçük Kalafat Sokak	Beyoğlu	to correct names, directions and typos
Kalafat Yeri Sokak	Kalafatçılar Caddesi	Beyoğlu	to correct names, directions and typos
Kalafatçı Ahmet Ağa Çıkmazı	Kalafatçı Başı Çıkmazı	Beyoğlu	to correct names, directions and typos
Kalafatçı Hamamı Sokak	Kalafatçı Hamamı Sokak	Beyoğlu	-
Kalafatçı Sokak	Kalafatçı Hüsnü Sokak	Fatih	to replace recurring names
Kalafatçı Sokak	Kalafatçı Yakup Sokak	Beyoğlu	to replace recurring names
Kalamış Sokak	Kalamış İskeleyi Sokak	Kadıköy	to correct names, directions and typos
Kalaycı Bahçe Sokak	Kalaycı Bahçesi Sokak	Beyoğlu	to correct names, directions and typos
Kalaycı İkinci Sokak	Seyit Ali Sokak	Bakırköy	to reference the nation's identity
Kalaycı Sokak	Kalaycı Ali Sokak	Fatih	to replace recurring names
Kalaycı Sokak	Kalaycı Bedri Sokak	Fatih	to replace recurring names
Kalaycı Sokak	Kalaycı Nuri Sokak	Sarıyer	to replace recurring names
Kalaycı Sokak	Kalaycı Şevki Sokak	Eminönü	to replace recurring names
Kalaycı Sokak	Kalaycı Şükrü Sokak	Üsküdar	to replace recurring names
Kalcılar Sokak	Kalcılar Sokak	Eminönü	-
Kaldırım Caddesi	Kaldırım Caddesi	Üsküdar	-
Kaldırım Sokak	Köyardı Sokak	Beşiktaş	to replace recurring names
Kale Ağası Çeşme Sokak	Kale Ağası Sokak	Sarıyer	to shorten long names
Kale Çıkmazı	Eğrikale Çıkmazı	Fatih	to replace recurring names
Kale Çıkmazı	Hisar Kale Çıkmazı	Beykoz	to replace recurring names
Kale Sokak	Hisar Kalesi Sokak	Beykoz	to replace recurring names
Kale Sokak	Hisaryanı Sokak	Beyoğlu	to replace recurring names
Kale Sokak	Kalfazade Sokak	Beykoz	to replace recurring names
Kaleci Çıkmaz Sokak	Kaleci Çıkmazı	Fatih	to shorten long names
Kaledibi Sokak	Kaledibi Sokak	Fatih	-
Kalender Medresesi Sokak	Kalender Medresesi Sokak	Eminönü	-
Kalenderhane Caddesi	Kalenderhane Caddesi	Fatih	-
Kalenderhane Camii Şerif Sokak	Kalenderhane Camii Sokak	Eminönü	to shorten long names
Kalfa Çeşmesi Sokak	Kalfa Çeşmesi Sokak	Üsküdar	-
Kalfa Oğlu Sokak	Kalfa Oğlu Sokak	Kadıköy	-
Kalfa Sokak	Has Kalfa Sokak	Adalar	to replace recurring names
Kalfa Sokak	Kalfa Sokak	Fatih	-
Kalipso Sokak	Aylıkçı Sokak	Beyoğlu	to delete other identities
Kaliyari Sokak	Kara Orman Sokak	Sarıyer	to delete other identities
Kalost Kalfa Sokak	Kalfa Efendi Sokak	Fatih	to delete other identities
Kalpakçı Çeşme Yokuşu	Kalpakçı Çeşme Yokuşu	Fatih	-
Kalpakçı Çeşmesi Sokak	Kalpakçı Çeşmesi Sokak	Fatih	-
Kalpakçı Sokak	Kalpakçı Hasan Sokak	Sarıyer	to specify
Kalpakçılar Başı Caddesi	Kalpakçılar Başı Caddesi	Eminönü	-
Kalyoncukulluğu Caddesi	Kalyoncukulluğu Caddesi	Beyoğlu	-
Kamando Sokak	Banger Sokak	Beyoğlu	to delete other identities
Kamil Bey Sokak	Kamil Bey Sokak	Beyoğlu	-
Kamil Efendi Çıkmazı	İkbaliye Çıkmazı	Kadıköy	to give more relevant information
Kamil Efendi Sokak	İkbaliye Sokak	Kadıköy	to give more relevant information
Kamil Paşa Sokak	Kamil Paşa Sokak	Fatih	-
Kamino Sokak	Kamelya Mevkii	Adalar	to delete other identities
Kanaki Sokak	Görgü Sokak	Sarıyer	to delete other identities
Kanarya Sokak	Kanarya Sokak	Adalar	-
Kanburoğlu Sokak	Uluç Paşa Sokak	Adalar	to reference the nation's identity
Kançılara Sokak	Şehbender Sokak	Beyoğlu	to correct names, directions and typos

Kandemir Sokak	Kandemir Sokak	Beyoğlu	-
Kandilli Caddesi	Kandilli Caddesi	Üsküdar	-
Kandilli Caddesi	Yenimahalle-Kandilli Yolu	Beykoz	to replace recurring names
Kandilli Sokak	Asmakandil Sokak	Eminönü	to replace recurring names
Kandilli Sokak	Devşirmeler Sokak	Beyoğlu	to replace recurring names
Kani Paşa Sokak	Kani Paşa Sokak	Fatih	-
Kanlı Kilise Sokak	Firketeci Sokak	Fatih	to delete other identities
Kanlı Sokak	Kanlı Sokak	Beyoğlu	-
Kanlı Yusuf Tekkesi Sokak	Kanlı Yusuf Sokak	Fatih	to shorten long names
Kantar Odaları Çıkmazı	Kantar Odaları Çıkmazı	Beyoğlu	-
Kantarçı Sokak	Kantarçı Ali Sokak	Fatih	to replace recurring names
Kantarçı Sokak	Kantarçı Nazmi Sokak	Eminönü	to replace recurring names
Kantarçı Sokak	Kantarçı Rıza Sokak	Kadıköy	to replace recurring names
Kantarçı Sokak	Kantarçı Süleyman Sokak	Eminönü	to replace recurring names
Kantarçılar Caddesi	Kantarçılar Caddesi	Eminönü	-
Kanun Sokak	Kanun Sokak	Fatih	-
Kapalı Bakkal Sokak	Kapalı Bakkal Sokak	Sarıyer	-
Kapalı Fırın Caddesi	Himaye-i Etfal Sokak	Eminönü	to reference the nation's identity
Kapamacı Oğlu Sokak	Sokullu Sokak	Kadıköy	to reference the nation's identity
Kapamacı Sokak	Kapamacı Ekrem Sokak	Bakırköy	to specify
Kapan Sokak	Kapanca Sokak	Beyoğlu	to correct names, directions and typos
Kapı Karşı Sokak	Kapı Karşı Sokak	Fatih	-
Kapıcı Çeşme Caddesi	Yusuf Muhlis Paşa Caddesi	Fatih	to reference the nation's identity
Kapıcı Çeşme Çıkmazı	Yusuf Muhlis Paşa Çıkmazı	Fatih	to reference the nation's identity
Kapıcı Mustafa Dede Çıkmazı	Kapıcı Çıkmazı	Üsküdar	to shorten long names
Kapıkulu Mevkii	Muhzir Başı Sokak	Eminönü	Unknown
Kaplan Sokak	Kara Tavuk Sokak	Beyoğlu	Unknown
Kaptan Çıkmazı	Kaptan Çıkmazı	Üsküdar	-
Kaptan Nikola Sokak	Gündüz Sokak	Adalar	to delete other identities
Kaptan Paşa Camii Sokak	Kaptanı Derya Sokak	Eminönü	to replace recurring names
Kaptan Paşa Sokak	Kaptan Paşa Sokak	Üsküdar	-
Kara Ali Kaptan Sokak	Kara Ali Kaptan Sokak	Beyoğlu	-
Kara Baba Sokak	Kara Baba Sokak	Eminönü	-
Kara Bakkal Sokak	Yakup Han Sokak	Fatih	to give more relevant information
Kara Boyacılar Sokak	Kara Boyacı Sokak	Fatih	to correct names, directions and typos
Kara Dut Sokak	Kuru Dut Sokak	Fatih	to replace recurring names
Kara Mehmet Sokak	Çaçaron Sokak	Bakırköy	Unknown
Kara Molla Sokak	Tutsak Sokak	Beyoğlu	Unknown
Kara Mustafa Paşa Caddesi	Kemankeş Caddesi	Beyoğlu	to correct names, directions and typos
Kara Sarıklı Caddesi	Kara Sarıklı Caddesi	Fatih	-
Kara Vasil Sokak	Müstecip Onbaşı Sokak	Adalar	to delete other identities
Karaabalı Sokak	Karaabalı Sokak	Beyoğlu	-
Karaağaç Caddesi	Karaağaç Caddesi	Beyoğlu	-
Karababa Türbesi Sokak	Doğramacı Sokak	Eminönü	to give more relevant information
Karabaş Caddesi	Karabaş Caddesi	Beyoğlu	-
Karabaş Caddesi	Melek Hoca Caddesi	Fatih	to replace recurring names
Karabaş Camii Sokak	Karabaş Veli Sokak	Fatih	to correct names, directions and typos
Karabaş Çıkmazı	Karabaş Çıkmazı	Fatih	-
Karabaş Sokak	Kabalak Sokak	Beşiktaş	to replace recurring names
Karabaş Sokak	Kapanıcı Sokak	Beşiktaş	to replace recurring names
Karabaş Sokak	Karakaş Sokak	Beşiktaş	to replace recurring names
Karabet Kalfa Değirmeni Sokak	Selami Değirmeni Sokak	Üsküdar	to delete other identities
Karabet Kalfa Sokak	Kurt Çelebi Sokak	Üsküdar	to delete other identities
Karabet Sokak	Şair Celal Sokak	Adalar	to delete other identities
Karaca Ahmet Caddesi	Gündoğumu Caddesi	Üsküdar	to replace recurring names
Karaca Burun Caddesi	Karaca Burun Caddesi	Beykoz	-
Karaca Sokak	Karaca Sokak	Beyoğlu	-
Karadere Sokak	Karadere Sokak	Üsküdar	-
Karagöz Sokak	İşkiriak Sokak	Fatih	to replace recurring names
Karagöz Sokak	Kavalalı Sokak	Fatih	to replace recurring names
Karagöz Tekkesi Sokak	Karagöz Tekkesi Sokak	Fatih	-
Karagümrük Meydanı	Karagümrük Meydanı	Fatih	-
Karakaş Sokak	Yarış Sokak	Sarıyer	to replace recurring names
Karakol Sokak	Bakırköy Karakolu Sokak	Bakırköy	to replace recurring names
Karakol Sokak	Beyazıt Karakol Sokak	Eminönü	to replace recurring names
Karakol Sokak	Cambaziye Karakol Sokak	Fatih	to replace recurring names
Karakol Sokak	Kalıpçı Sokak	Beşiktaş	to replace recurring names
Karakol Sokak	Karakol Sokak	Fatih	-
Karakol Sokak	Kolbaşı Sokak	Adalar	to replace recurring names
Karakol Sokak	Köy Kahyası Sokak	Adalar	to replace recurring names
Karakol Sokak	Küçük Pazar Karakol Sokak	Eminönü	to replace recurring names
Karakol Sokak	Langa Karakolu Sokak	Eminönü	to replace recurring names
Karakol Sokak	Mühürdar Karakolu Sokak	Kadıköy	to replace recurring names
Karakol Sokak	Nüzhetiye Karakolu Sokak	Beşiktaş	to replace recurring names

Karakol Sokak	Sarıyer Karakolu Sokak	Sarıyer	to replace recurring names
Karakol Sokak	Sinan Paşa Karakolu Sokak	Beşiktaş	to replace recurring names
Karakol Sokak	Suadiye Karakolu Sokak	Kadıköy	to replace recurring names
Karakol Sokak	Tahtakale Karakolu Sokak	Eminönü	to replace recurring names
Karakol Sokak	Topçular Karakolu Sokak	Fatih	to replace recurring names
Karakol Sokak	Yenişli Bahçe Sokak	Beyoğlu	to replace recurring names
Karakolhane Caddesi	Yel Değirmeni Karakolhane Caddesi	Kadıköy	to replace recurring names
Karakolhane Sokak	Hacı Ahmet Karakol Sokak	Beyoğlu	to replace recurring names
Karakolhane Sokak	İğdiş Sokak	Eminönü	to replace recurring names
Karakolhane Sokak	Karagürük Karakol Sokak	Fatih	to replace recurring names
Karakolhane Sokak	Selamsız Karakolu Sokak	Üsküdar	to replace recurring names
Karakolhane Sokak	Topkapı Karakolu Sokak	Fatih	to replace recurring names
Karaköy Caddesi	Karaköy Caddesi	Beyoğlu	-
Karalı Ahmet Sokak	Karalı Ahmet Sokak	Kadıköy	-
Karaman Çiftliği Caddesi	Karaman Çiftliği Caddesi	Kadıköy	-
Karaman Sokak	Kahraman Sokak	Fatih	to replace recurring names
Karaman Sokak	Kirman Sokak	Beyoğlu	to replace recurring names
Karamanlı Oğlu Sokak	Karamanlı Sokak	Eminönü	to shorten long names
Karamanlı Sokak	Karaman Oğlu Sokak	Üsküdar	to replace recurring names
Karanfil Sokak	Alkaranfil Sokak	Beyoğlu	to replace recurring names
Karanfil Sokak	İlk Belediye Sokak	Beyoğlu	to replace recurring names
Karanfil Sokak	Kokulu Karanfil Sokak	Fatih	to replace recurring names
Karanfil Sokak	Lale Hatun Sokak	Adalar	to reference the nation's identity
Karanfil Sokak	Mor Karanfil Sokak	Beşiktaş	to replace recurring names
Karanlık Çeşme Çıkması	Karanlık Çeşme Çıkması	Beyoğlu	-
Karanlık Çeşme Sokak	Dağarcık Sokak	Fatih	to replace recurring names
Karanlık Çeşme Sokak	Karanlık Çeşme Sokak	Beyoğlu	-
Karanlık Fırın Sokak	Karanlık Fırın Sokak	Beyoğlu	-
Karanlık Karnavula Sokak	Karanlık Balkal Sokak	Beyoğlu	to delete other identities
Karanlık Meyhane Sokak	Karanlık Kapı Sokak	Fatih	to change vulgar names
Karanlık Sebzeci Sokak	Karanlık Sebzeci Sokak	Eminönü	-
Karanlık Sokak	İmralı Aralığı	Adalar	to make it coherent
Karantina Sokak	Karantina Sokak	Beyoğlu	-
Karantinahane Sokak	Kuruntu Sokak	Üsküdar	to avoid confusion
Karaoğlan Sokak	Karaoğlan Sokak	Beyoğlu	-
Karayani Sokak	Taravet Sokak	Sarıyer	to delete other identities
Karga Sokak	Farabi Sokak	Beyoğlu	to reference the nation's identity
Karga Zarife Sokak	Karga Zarife Sokak	Üsküdar	-
Kariye Hanı Sokak	Kariye Hanı Sokak	Fatih	-
Karlık Bayırı Sokak	Kavak Bayırı Sokak	Üsküdar	Unknown
Karlık Sokak	Karlık Dere Sokak	Fatih	to correct names, directions and typos
Karnavula Sokak	Kara Kurum Sokak	Beyoğlu	to delete other identities
Karpuz Sokak	Karpuz Sokak	Beyoğlu	-
Kars Sokak	Mühürdar Bağı Sokak	Kadıköy	to give more relevant information
Kartal Sokak	Kartal Sokak	Beyoğlu	-
Kartallı Kadın Sokak	Kartallı Kadın Sokak	Üsküdar	-
Kartallı Sokak	Kartallı Sokak	Üsküdar	-
Kartaltepe Caddesi	Kartaltepe Caddesi	Bakırköy	-
Kartaltepe-Bağlarbaşı Yolu	Kartaltepe-Bağlarbaşı Yolu	Bakırköy	-
Kartopu Çıkması	Kartopu Çıkması	Beyoğlu	-
Karyağdı Caddesi	Karyağdı Caddesi	Fatih	-
Kasap Başı Sokak	Kasap Başı Sokak	Fatih	-
Kasap İlyas Camii Sokak	Kasap İlyas Camii Sokak	Fatih	-
Kasap Sokak	Kasap Ahmet Sokak	Beykoz	to replace recurring names
Kasap Sokak	Kasap Hurşit Sokak	Beyoğlu	to replace recurring names
Kasap Sokak	Kasap Kamil Sokak	Beşiktaş	to replace recurring names
Kasap Sokak	Kasap Osman Sokak	Eminönü	to replace recurring names
Kasap Sokak	Kasap Remzi Sokak	Sarıyer	to replace recurring names
Kasap Sokak	Kasap Sokak	Fatih	-
Kasap Sokak	Kasap Veli Sokak	Üsküdar	to replace recurring names
Kasap Sokak	Kasap Zekeriya Sokak	Beyoğlu	to replace recurring names
Kasaplar İçi Sokak	Sıra Kasaplar Sokak	Beyoğlu	to correct names, directions and typos
Kasaplar Sokak	Eski Kasaplar Sokak	Fatih	to replace recurring names
Kasaplar Sokak	Tophane Kasapları Sokak	Beyoğlu	to replace recurring names
Kasım Ağa Odaları Sokak	Kasım Odaları Sokak	Fatih	to shorten long names
Kasım Ağa Sokak	Kasım Ağa Sokak	Üsküdar	-
Kasımpaşa İskele Caddesi	Kasımpaşa İskelesi Sokak	Beyoğlu	to correct names, directions and typos
Kasımpaşa İskelesi Sokak	Çirozcular Sokak	Eminönü	to replace recurring names
Kasr-ı Ali Sulu Çayır Sokak	Sulu Çayır Sokak	Kadıköy	to shorten long names
Kassam Çeşmesi Sokak	Kassam Çeşmesi Sokak	Üsküdar	-
Kastelli Sokak	Peşkeş Sokak	Adalar	to delete other identities
Kaşıkçı Çıkması	Kaşıkçı Çıkması	Fatih	-
Kaşıkçı Mektebi Sokak	Kaşıkçı Mektebi Sokak	Fatih	-
Kaşıkçı Sokak	Kaşıkçı Sokak	Fatih	-

Kaşıkcılar Caddesi	Beyazıt İmaretı Sokak	Eminönü	to give more relevant information
Katir Sokak	Kımız Sokak	Beyoğlu	Unknown
Katip Kasım Camii Sokak	Katip Kasım Camii Sokak	Eminönü	-
Katip Murat Camii Sokak	Katip Murat Camii Sokak	Fatih	-
Katip Muslihittin Sokak	Katip Muslihittin Sokak	Fatih	-
Katip Sinan Caddesi	Katip Sinan Sokak	Eminönü	to correct names, directions and typos
Katip Sinan Mescidi Sokak	Katip Sinan Camii Sokak	Eminönü	to correct names, directions and typos
Katolik Kilisesi Arka Sokak	Gültekin Arkası Sokak	Beşiktaş	to delete other identities
Katolik Kilisesi Sokak	Gültekin Sokak	Beşiktaş	to delete other identities
Katolik Kilisesi Sokak	Kaptan Nuri Sokak	Adalar	to delete other identities
Kavacık Mevkii	Kavacık Mevkii	Beykoz	-
Kavaflar Sokak	Derici Sokak	Beyoğlu	to replace recurring names
Kavak Caddesi	Rumelikavağı Iskele Caddesi	Sarıyer	to replace recurring names
Kavak İskelesi Caddesi	Kavak İskelesi Caddesi	Üsküdar	-
Kavak İskelesi Sokak	Kavaklı İskele Sokak	Üsküdar	to correct names, directions and typos
Kavak Mustafa Ağa Sokak	Kavak Mustafa Sokak	Beykoz	to shorten long names
Kavak Sokak	Ak Kavak Sokak	Beşiktaş	to replace recurring names
Kavak Sokak	Çarşıağı Sokak	Beşiktaş	to replace recurring names
Kavak Sokak	Demet Sokak	Beyoğlu	to replace recurring names
Kavak Sokak	Yeni Gelin Sokak	Beşiktaş	to replace recurring names
Kavakdere Caddesi	Kavakdere Caddesi	Beykoz	-
Kavaklı Bağ Sokak	Telli Kavak Sokak	Kadıköy	Unknown
Kavukçular Sokak	Kavukçular Sokak	Eminönü	-
Kavun Sokak	Kavuncu Hasan Sokak	Beyoğlu	to specify
Kavurma Sokak	Kavurma Sokak	Beyoğlu	-
Kaya Sokak	Kaya Hatun Sokak	Beyoğlu	to specify
Kaygulu Sultan Sokak	Kaygulu Baba Sokak	Fatih	to correct names, directions and typos
Kayık İskelesi Sokak	Eski Pazar Sokak	Kadıköy	to replace recurring names
Kayık İskelesi Sokak	Odun İskelesi Sokak	Fatih	to replace recurring names
Kayıkçı Sokak	Sandalcı Mecit Sokak	Beşiktaş	to specify
Kayıkçı Şöhret Sokak	Kayıkçı Sükrü Sokak	Üsküdar	to correct names, directions and typos
Kayikhane Sokak	Korucu Kayikhanesi Sokak	Fatih	to replace recurring names
Kayikhane Sokak	Yenimahalle Kayikhanesi Sokak	Sarıyer	to replace recurring names
Kayikhane Yalı Sokak	Aptülvedüt Kayikhanesi Sokak	Fatih	to specify
Kayışdağ Caddesi	Kayışdağ Yolu	Kadıköy	to correct names, directions and typos
Kayışdağ Mevkii	Kayışdağ Mevkii	Kadıköy	-
Kaymakam Sokak	Kaymakam Sokak	Üsküdar	-
Kaymakçı Sokak	Kaymakçı Sokak	Beşiktaş	-
Kayserili Ahmet Paşa Sokak	Kayserili Ahmet Paşa Sokak	Eminönü	-
Kayserili Oğlu Sokak	Makastar Sokak	Üsküdar	Unknown
Kayserili Oğlu ve Papas Oğlu Sokak	Kuyumcular Caddesi	Eminönü	to delete other identities
Kaytancı Sokak	Kaytancı Rasim Sokak	Beyoğlu	to specify
Kaytancılar Sokak	İpek Kaytan Sokak	Fatih	Unknown
Kayyum Ahmet Efendi Sokak	Kayyum Ahmet Sokak	Üsküdar	to shorten long names
Kayyum Sokak	Arap Kayyum Sokak	Beyoğlu	to specify
Kazan Asmaz Sokak	Kazan Sokak	Beşiktaş	to shorten long names
Kazancı Başı Camii Şerifi Sokak	Kazancı Başı Camii Sokak	Beyoğlu	to shorten long names
Kazancı Sokak	Kazancı Selim Sokak	Fatih	to specify
Kazancılar Sokak	Kazancılar Sokak	Eminönü	-
Kazani Camii Sokak	Kazani Sadı Camii Sokak	Fatih	to correct names, directions and typos
Kazasker Sokak	Kazasker Sokak	Kadıköy	-
Kazaz Kadın Sokak	Kazaz Kadın Sokak	Beyoğlu	-
Kazazlar Koltuk Sokak	Koltuk Kazazlar Sokak	Eminönü	to correct names, directions and typos
Kazazlar Orta Sokak	Orta Kazazlar Sokak	Eminönü	to correct names, directions and typos
Kazazlar Sokak	Kazazlar Sokak	Eminönü	-
Kazlı Çeşme Yolu	Balıkli-Kazlı Çeşme Yolu	Fatih	to correct names, directions and typos
Kebabçı Sokak	Kebabçı Şerif Sokak	Beyoğlu	to specify
Keçi Sokak	Keçi Sokak	Beyoğlu	-
Keçici Sokak	Keçeci Sokak	Fatih	to avoid confusion
Kefçe Dede Sokak	Halk Caddesi	Üsküdar	to reference the nation's identity
Kefeli Bağlar Mevkii	Kefeli Bağlar Yolu	Sarıyer	to correct names, directions and typos
Kefeli Han Camii Sokak	Kefeli Han Sokak	Eminönü	to shorten long names
Kefeliköy Caddesi	Büyükdere-Kefeliköy Yolu	Sarıyer	to replace recurring names
Kefeliköy Caddesi	Kefeliköy Caddesi	Sarıyer	-
Kefeliköy Sokak	Kefeliköy Yamacı	Sarıyer	to replace recurring names
Kefevi Sokak	Kefevi Sokak	Fatih	-
Keklik Sokak	Duraç Sokak	Beyoğlu	to replace recurring names
Keklik Sokak	Keklik Sokak	Bakırköy	-
Keklik Sokak	Kınalı Keklik Sokak	Beyoğlu	to replace recurring names
Kelami Orta Sokak	Devirhan Sokak	Fatih	to avoid confusion
Kelami Tekkesi Sokak	Kelami Tekkesi Sokak	Fatih	-
Kelebek Sokak	Beyaz Kelebek Sokak	Beyoğlu	to replace recurring names
Kelebek Sokak	Kulube Sokak	Beyoğlu	to replace recurring names
Kemalaltı Sokak	Mutasarrıf Sokak	Eminönü	to replace recurring names

Kemer Altı Caddesi	Kemer Altı Caddesi	Beyoğlu	-
Kemer Sokak	Onçeşme Sokak	Beykoz	to replace recurring names
Kemer Sokak	Serdap Sokak	Fatih	to replace recurring names
Kemeraltı Caddesi	Bozdoğankemeri Sokak	Eminönü	to replace recurring names
Kemeraltı Sokak	Valide Kahyası Sokak	Üsküdar	to replace recurring names
Kemerkapısı Sokak	Kakmalı Kapı Sokak	Beşiktaş	to correct names, directions and typos
Kemerli Sokak	Kemerli Sokak	Eminönü	-
Kemerli Sokak	Selvili Mescit Sokak	Eminönü	to replace recurring names
Kemikçi Çıkmazı	Kemikçi Çıkmazı	Fatih	-
Kemikli Burun Sokak	Kemikli Burun Sokak	Fatih	-
Kepenekçi Sinan Sokak	Kepenekçi Sokak	Eminönü	to shorten long names
Kepenekçi Sinan Yokuşu	Kepenekçi Yokuşu	Eminönü	to shorten long names
Kepenekçi Sokak	Kepenekçi Numan Sokak	Fatih	to replace recurring names
Keresteci Aziz Sokak	Keresteci Aziz Sokak	Kadıköy	-
Keresteci Sokak	Doğramacı Mehmet Sokak	Üsküdar	to replace recurring names
Keresteci Sokak	Keresteci Ali Sokak	Beyoğlu	to replace recurring names
Keresteci Sokak	Keresteci Fazıl Sokak	Beyoğlu	to replace recurring names
Keresteci Sokak	Keresteci Recep Sokak	Beyoğlu	to replace recurring names
Keresteci Sokak	Keresteci Veli Sokak	Fatih	to replace recurring names
Keresteci Sokak	Keresteci Zühtü Sokak	Sarıyer	to replace recurring names
Keresteciler Sokak	Eski Keresteciler Sokak	Üsküdar	to replace recurring names
Keresteciler Sokak	Keresteci Hakkı Sokak	Eminönü	to replace recurring names
Keresteciler Sokak	Keresteci Şakir Sokak	Fatih	to replace recurring names
Keresteciler Sokak	Keserciler Sokak	Fatih	to replace recurring names
Kerim Ağa Sokak	Kerim Ağa Sokak	Fatih	-
Kerpiçhane Sokak	Denizaptal Kireçhanesi Sokak	Fatih	to replace recurring names
Kerpiçhane Sokak	Kerpiçhane Sokak	Üsküdar	-
Keseci Minas Sokak	Kapı Kahyası Sokak	Beyoğlu	to delete other identities
Keseciler Caddesi	Keseciler Caddesi	Eminönü	-
Kesedar Sokak	Ulufeci Sokak	Fatih	to replace recurring names
Kesim Oğlu Sokak	Ziyafet Sokak	Beyoğlu	Unknown
Keskin Dede Çıkmazı	Keskin Dede Çıkmazı	Fatih	-
Kesme Kaya Caddesi	Kesme Kaya Caddesi	Fatih	-
Kestane Sokak	Kısrak Sokak	Kadıköy	to replace recurring names
Kestane Sokak	Kuzu Kestanesi Sokak	Kadıköy	to replace recurring names
Keşiş Sokak	Efe Sokak	Beyoğlu	to delete other identities
Ketenciler Kapısı Sokak	Ketenciler Kapısı Sokak	Eminönü	-
Kethüda Çıkmazı	Ömer Efendi Çıkmazı	Kadıköy	Unknown
Kethüda Sokak	Ayvaz Kahya Sokak	Beşiktaş	to replace recurring names
Kethüda Sokak	Kırkahyası Sokak	Beyoğlu	to replace recurring names
Kethüda Sokak	Şahin Kahya Sokak	Kadıköy	to replace recurring names
Kethüda Sokak	Vezir Kahyası Sokak	Fatih	to replace recurring names
Kevakıpzade Çıkmazı	Kevakıpzade Çıkmazı	Üsküdar	-
Kible Çeşme Caddesi	Kible Çeşme Caddesi	Eminönü	-
Kible Çeşme Sokak	Kible Sokak	Eminönü	to replace recurring names
Kible Sokak	Kiblelize Sokak	Beyoğlu	to replace recurring names
Kible Suyu Sokak	Kiblenuma Sokak	Beykoz	Unknown
Kilburun Sokak	Kilburnu Sokak	Beyoğlu	to correct names, directions and typos
Kılıcı Sokak	Kılıcı Sokak	Sarıyer	-
Kılıç Ali Paşa Caddesi	Galata Mumhanesi Caddesi	Beyoğlu	to give more relevant information
Kılıç Sokak	Kılıçaslan Sokak	Beyoğlu	to reference the nation's identity
Kınacı Sokak	Kınacı Mehmet Sokak	Eminönü	to specify
Kır Aralığı Sokak	Doktor Şevket Bey Sokak	Beyoğlu	to reference the nation's identity
Kır Sokak	Kırağı Sokak	Beyoğlu	to replace recurring names
Kır Sokak	Kırbaç Sokak	Beşiktaş	to replace recurring names
Kır Sokak	Kör Kadı Sokak	Beşiktaş	to replace recurring names
Kır Sokak	Operatör Raif Bey Sokak	Beyoğlu	to reference the nation's identity
Kır Sokak	Şıracı Sokak	Beşiktaş	to replace recurring names
Kır Sokak	Yiğit Başı Sokak	Beyoğlu	to replace recurring names
Kıralkızı Sokak	Kıralkızı Sokak	Fatih	-
Kırık Sokak	Tolga Sokak	Beyoğlu	Unknown
Kırık Tulumba Sokak	Kırma Tulumba Sokak	Fatih	to correct names, directions and typos
Kırımı Çeşme Caddesi	Kırımı Çeşme Sokak	Fatih	to correct names, directions and typos
Kırık Merdiven Caddesi	Kırık Merdiven Caddesi	Fatih	-
Kırık Merdiven Sokak	Kırık Basamak Sokak	Fatih	to replace recurring names
Kırık Merdiven Sokak	Kırıkayak Sokak	Beyoğlu	to replace recurring names
Kırık Merdiven Sokak	Yüksek Merdiven Sokak	Beyoğlu	to replace recurring names
Kırkağaç Sokak	Sandalcı Kerim Sokak	Beyoğlu	Unknown
Kırkodalar Çıkmazı	Avcıodalar Çıkmazı	Fatih	to avoid confusion
Kırmızı Gül Sokak	Kırmızı Gül Sokak	Beyoğlu	-
Kısa Sokak	Yasakçı Sokak	Fatih	Unknown
Kısıklı Altında İstavroz Sokak	Keçi Yolu Sokak	Üsküdar	to delete other identities
Kısıklı Bulgurlu Caddesi	Kısıklı Bulgurlu Yolu	Üsküdar	to correct names, directions and typos
Kısıklı Caddesi	Kısıklı Caddesi	Üsküdar	-

Kışla Arkası Sokak	Kışla Ardı Sokak	Adalar	to correct names, directions and typos
Kışla Caddesi	Münzevi Kışla Caddesi	Fatih	to replace recurring names
Kışla Sokak	Gümüşsuyu Kışla Aralığı	Beyoğlu	to replace recurring names
Kışla Sokak	Selimiye Kışlası Sokak	Üsküdar	to replace recurring names
Kışlaönü Meydanı	İçerenköy Kışla Meydanı	Kadıköy	to specify
Kıyak Hacı Hasan Çıkmazı	Kıyak Hasan Çıkmazı	Fatih	to shorten long names
Kıyas Caddesi	Şiraze Caddesi	Fatih	to correct names, directions and typos
Kıyas Çıkmazı	Şiraze Çıkmazı	Fatih	to correct names, directions and typos
Kız Mektebi Sokak	Bebek Mektebi Sokak	Beşiktaş	to specify
Kız Taşı Sokak	Yetim Kız Sokak	Bakırköy	to replace recurring names
Kızıl Mescit Çıkmazı	Kızıl Çıkmazı	Fatih	to avoid confusion
Kızıl Mescit Sokak	Kızıl Mescit Sokak	Fatih	-
Kızıl Minare Sokak	Kızıl Minare Sokak	Beyoğlu	-
Kızılçık Sokak	Çatık Kaş Sokak	Beyoğlu	to avoid confusion
Kızıltoprak Hat Boyu	Kızıltoprak Hat Boyu	Kadıköy	-
Kızlar Sokak	Kadınçık Sokak	Beyoğlu	to correct names, directions and typos
Kızlarağası Caddesi	Kadıköy-Acıbadem Yolu	Üsküdar	to replace recurring names
Kıztaşı Caddesi	Kızanlık Sokak	Fatih	to replace recurring names
Kilerci Başı Sokak	Kilerci Başı Sokak	Beşiktaş	-
Kilim Çıkmazı	Cicim Çıkmazı	Beyoğlu	Unknown
Kilise Arkası Sokak	Alçakdam Arkası Sokak	Beyoğlu	to delete other identities
Kilise Arkası Sokak	Hasret Sokak	Beşiktaş	to delete other identities
Kilise Arkası Sokak	Küçük Parmaklık Arkası Sokak	Beyoğlu	to delete other identities
Kilise Caddesi	Ebüzziya Caddesi	Bakırköy	to delete other identities
Kilise Caddesi	Kandilli Bahçe Sokak	Üsküdar	to delete other identities
Kilise Caddesi	Karayel Sokak	Fatih	to delete other identities
Kilise Caddesi Birinci Çıkmazı	Sadullah Bey Sokak	Üsküdar	to delete other identities
Kilise Caddesi İkinci Sokak	Mesut Bey Sokak	Üsküdar	to delete other identities
Kilise Caddesi Üçüncü Sokak	Martı Sokak	Üsküdar	to delete other identities
Kilise Camii Arkası Sokak	İbadethane Arkası Sokak	Fatih	to delete other identities
Kilise Camii Sokak	İbadethane Sokak	Fatih	to delete other identities
Kilise Çıkmazı	Günlük Çıkmazı	Beşiktaş	to delete other identities
Kilise Meydanı	Takim Ağası Meydanı	Adalar	to delete other identities
Kilise Sokak	Ahi Çelebi Sokak	Sarıyer	to delete other identities
Kilise Sokak	Akgünlük Sokak	Adalar	to delete other identities
Kilise Sokak	Ateşbaz Sokak	Fatih	to delete other identities
Kilise Sokak	Bahtar Sokak	Beyoğlu	to delete other identities
Kilise Sokak	Cibinlik Sokak	Beşiktaş	to delete other identities
Kilise Sokak	Çağatay Sokak	Beykoz	to delete other identities
Kilise Sokak	Çapanı Sokak	Sarıyer	to delete other identities
Kilise Sokak	Durmuş Dede Sokak	Sarıyer	to delete other identities
Kilise Sokak	Emir Nevruz Sokak	Beyoğlu	to delete other identities
Kilise Sokak	Görümce Sokak	Üsküdar	to delete other identities
Kilise Sokak	Hacı İlbey Sokak	Beyoğlu	to delete other identities
Kilise Sokak	Hamit Vehbi Sokak	Sarıyer	to delete other identities
Kilise Sokak	İbni Sina Sokak	Sarıyer	to delete other identities
Kilise Sokak	İlhan Sokak	Beşiktaş	to delete other identities
Kilise Sokak	İmralı Sokak	Adalar	to delete other identities
Kilise Sokak	İnşirah Sokak	Beşiktaş	to delete other identities
Kilise Sokak	Kamacı Sokak	Beşiktaş	to delete other identities
Kilise Sokak	Kamış Sokak	Fatih	to delete other identities
Kilise Sokak	Kara Biber Sokak	Beyoğlu	to delete other identities
Kilise Sokak	Kara Bulut Sokak	Fatih	to delete other identities
Kilise Sokak	Karapapak Sokak	Fatih	to delete other identities
Kilise Sokak	Karatay Sokak	Fatih	to delete other identities
Kilise Sokak	Müsteşar Sokak	Eminönü	to delete other identities
Kilise Sokak	Nezade Sokak	Beyoğlu	to delete other identities
Kilise Sokak	Panayır Sokak	Beykoz	to delete other identities
Kilise Sokak	Tandır Sokak	Fatih	to delete other identities
Kilise Sokak	Tanrıverdi Sokak	Üsküdar	to delete other identities
Kilise Sokak	Tebdil Eski Sokak	Sarıyer	to delete other identities
Kilise Sokak	Vaiz Sokak	Fatih	to delete other identities
Kilise Sokak	Yeni Bahar Sokak	Eminönü	to delete other identities
Kilit Sokak	Kilit Sokak	Beyoğlu	-
Kiraz Sokak	Ak Kiraz Sokak	Beyoğlu	to correct names, directions and typos
Kirazlı Mescit Sokak	Kirazlı Mescit Sokak	Eminönü	-
Kireç Fırınları Tarihi	Kireç Fırınları Yolu	Üsküdar	to correct names, directions and typos
Kireç Kapı Sokak	Kireç Kuyusu Sokak	Beyoğlu	to correct names, directions and typos
Kireç Ocakları Sokak	Bakırköy Kireçocağı Sokak	Bakırköy	to replace recurring names
Kireç Ocakları Sokak	Merdivenköy Kireçocağı Sokak	Kadıköy	to replace recurring names
Kireç Ocakları Sokak	Sahrayı Cedit Kireç Ocakları Sokak	Kadıköy	to replace recurring names
Kireçburnu Caddesi	Kireçburnu Caddesi	Sarıyer	-
Kireççi Çıkmazı	Arnavutköy Kireçhane Çıkmazı	Beşiktaş	to specify
Kireçhane Sokak	Arnavutköy Kireçhane Sokak	Beşiktaş	to replace recurring names

Kireçhane Sokak	Balat Kireçhanesi Sokak	Fatih	to replace recurring names
Kireçhane Sokak	Beşiktaş Kireçhanesi Sokak	Beşiktaş	to replace recurring names
Kireçhane Sokak	Fener Kireçhanesi Sokak	Fatih	to replace recurring names
Kireçhane Sokak	Gergefçi Sokak	Eminönü	to replace recurring names
Kireçhane Sokak	Hüseyin Ağa Kireçhanesi Sokak	Beyoğlu	to replace recurring names
Kireçhane Sokak	Kuruçeşme Kireçhanesi Sokak	Beşiktaş	to replace recurring names
Kireçhane Sokak	Saldırma Sokak	Fatih	to replace recurring names
Kireçocağı Sokak	Osmaniye Kireçocağı Sokak	Bakırköy	to specify
Kiremit Caddesi	Kiremit Caddesi	Fatih	-
Kiremit Deresi Sokak	Kiremit Deresi Sokak	Beykoz	-
Kiremitçi Sokak	Kirami Bey Sokak	Sarıyer	to avoid confusion
Kirilos Sokak	Kadife Sokak	Kadıköy	to delete other identities
Kirişçi Sokak	Kirişçi Sokak	Üsküdar	-
Kirişhane Sokak	Kirişhane Sokak	Fatih	-
Kirkor Kalfa Sokak	Mütesellim Sokak	Fatih	to delete other identities
Kişmiri Sokak	Kişmiri Sokak	Beyoğlu	-
Kitapçı Kasım Sokak	Kitapçı Kasım Sokak	Fatih	-
Koca Baş Sokak	Koca Baş Sokak	Beyoğlu	-
Koca Mustafa Paşa Caddesi	Koca Mustafa Paşa Caddesi	Fatih	-
Kocabaş Sokak	Kancabaş Sokak	Üsküdar	to replace recurring names
Kocataş Sokak	Kocataş Sokak	Sarıyer	-
Koç Dibek Sokak	Koç Dibek Sokak	Fatih	-
Koçina Aralığı	Behlül Aralığı	Üsküdar	to delete other identities
Koçina Sokak	Behlül Sokak	Üsküdar	to delete other identities
Kokarpınar Sokak	Kokarpınar Sokak	Kadıköy	-
Kokino Sokak	Ferace Sokak	Beyoğlu	to delete other identities
Kol Ağası Sokak	Kol Ağası Sokak	Fatih	-
Kolçiyari Sokak	Böğürtlen Sokak	Sarıyer	to delete other identities
Koltuk Sokak	Koltukçu Tahir Sokak	Fatih	to replace recurring names
Koltuk Sokak	Uygar Sokak	Beyoğlu	to replace recurring names
Koltukçu Sokak	Koltukçu Musa Sokak	Üsküdar	to replace recurring names
Koltukçu Sokak	Koltukçu Rıza Sokak	Üsküdar	to replace recurring names
Koltukçu Sokak	Koltukçu Sokak	Fatih	-
Koltukçular Sokak	Kıvrıntılı Sokak	Beyoğlu	to replace recurring names
Koltukçular Sokak	Koltukçular Sokak	Eminönü	-
Kombo Oğlu Sokak	Bamyacı Sokak	Üsküdar	to delete other identities
Kondori Sokak	Sekbanlar Sokak	Beşiktaş	to delete other identities
Konstantin Sokak	Baysongur Sokak	Beyoğlu	to delete other identities
Konstantin Sokak	Mehmetçik Sokak	Adalar	to delete other identities
Korent Sokak	Aldamga Sokak	Beyoğlu	to delete other identities
Koru Caddesi	Hekim Ata Sokak	Sarıyer	to replace recurring names
Koru Sokak	Emirgan Korusu Caddesi	Sarıyer	to replace recurring names
Koru Sokak	Kocayemiş Sokak	Sarıyer	to replace recurring names
Korucu Çeşmesi Sokak	Korucu Çeşmesi Sokak	Beykoz	-
Koruk Sokak	Koruk Sokak	Beyoğlu	-
Kostar Oğlu Çıkmazı	Kantarçı Rüstem Çıkmazı	Sarıyer	to delete other identities
Kostar Oğlu Sokak	Kantarçı Rüstem Sokak	Sarıyer	to delete other identities
Kosti Kalfa Sokak	Azak Sokak	Beyoğlu	to delete other identities
Koşu Yolu Sokak	Tophanelioğlu Koşu Yolu	Üsküdar	to specify
Kotra Sokak	Kotra Sokak	Fatih	-
Kotra Sokak	Zeamet Sokak	Kadıköy	to replace recurring names
Kovacılar Caddesi	Kovacılar Caddesi	Eminönü	-
Koyun Sokak	Ak Koyun Sokak	Beyoğlu	to correct names, directions and typos
Koyuncu Sokak	Koyuncu Sokak	Fatih	-
Kozan Oğlu Sokak	Kozan Oğlu Sokak	Üsküdar	-
Kozyatağı Caddesi	Kozyatağı Caddesi	Kadıköy	-
Köçe Oğlu Sokak	Sarmacı Sokak	Beşiktaş	to replace recurring names
Köçe Oğlu Sokak	Şair Veysi Sokak	Beşiktaş	to reference the nation's identity
Kömürcü Sokak	Gece Kuşu Sokak	Beyoğlu	to replace recurring names
Kömürcü Sokak	Kömür İskelesi Sokak	Beşiktaş	to replace recurring names
Kömürcü Sokak	Kömürcü Apti Sokak	Beyoğlu	to replace recurring names
Kömürcü Sokak	Kömürcü Aziz Sokak	Beyoğlu	to replace recurring names
Kömürcü Sokak	Kömürcü Bekir Sokak	Eminönü	to replace recurring names
Kömürcü Sokak	Kömürcü Lütfü Sokak	Beyoğlu	to replace recurring names
Kömürcü Sokak	Kömürcü Mustafa Sokak	Eminönü	to replace recurring names
Kömürcü Sokak	Kömürcü Zeynel Sokak	Beyoğlu	to replace recurring names
Köprü Başı Sokak	Mecidiye Köprü Sokak	Beşiktaş	to replace recurring names
Köprü Sokak	Musahip Sokak	Beşiktaş	to replace recurring names
Köprü Sokak	Nizam Köprüsü Sokak	Adalar	to replace recurring names
Köprü Sokak	Rumelikavağı Köprü Sokak	Sarıyer	to replace recurring names
Köprü Sokak	Tarabya Köprü Sokak	Sarıyer	to replace recurring names
Köprü Sokak	Türk Ali Köprüsü Sokak	Beşiktaş	to replace recurring names
Köprü Üstü Boğaziçi Ciheti	Köprü Üstü Boğaziçi Ciheti	Eminönü	-
Köprü Üstü Haliç Ciheti	Köprü Üstü Haliç Ciheti	Eminönü	-

Köprübaşı Sokak	Hızır Çavuş Köprü Sokak	Fatih	to replace recurring names
Köprübaşı Sokak	Karabaş Hüseyin Sokak	Fatih	to replace recurring names
Köprübaşı Sokak	Sinan Paşa Köprüsü Sokak	Beşiktaş	to replace recurring names
Köprülü Caddesi	Macar Kardeşler Caddesi	Fatih	to reference the nation's identity
Köprülü Konak Sokak	Köprülü Fazıl Paşa Sokak	Üsküdar	to reference the nation's identity
Köprülü Konak Sokak	Köprülü Konak Sokak	Üsküdar	-
Köprülü Sokak	Görgeç Sokak	Üsküdar	to replace recurring names
Köprülü Sokak	Hasköy Köprülü Sokak	Beyoğlu	to replace recurring names
Köprülü Sokak	Köprücü Sokak	Eminönü	to replace recurring names
Köprülü Sokak	Oyun Bozan Sokak	Fatih	to replace recurring names
Kör Bakkal Sokak	Kör Bakkal Sokak	Üsküdar	-
Kör Dere Sokak	Kör Dere Sokak	Kadıköy	-
Kör Kuyu Sokak	Kör Kuyu Sokak	Kadıköy	-
Körfez Caddesi	Körfez Caddesi	Beykoz	-
Koroğlu Meyhanesi Sokak	Bekri Mustafa Sokak	Fatih	to change vulgar names
Koroğlu Sokak	Koroğlu Sokak	Fatih	-
Köse Oğlu Sokak	Ali Suavi Sokak	Kadıköy	to reference the nation's identity
Köseleci Sokak	Köseleci Sokak	Kadıköy	-
Köstebek Sokak	Köstebek Sokak	Beyoğlu	-
Köşk Caddesi	Boyalı Köşk Sokak	Beşiktaş	to replace recurring names
Köşk Sokak	Köşk Sokak	Üsküdar	-
Köşklü Hamam Sokak	Köşklü Hamam Sokak	Eminönü	-
Köy İçi Caddesi	Köy İçi Caddesi	Beşiktaş	-
Köy Yolu	Bostancı-İçerenköy Yolu	Kadıköy	to correct names, directions and typos
Köybaşı Arka Sokak	Köybaşı Arka Sokak	Sarıyer	to correct names, directions and typos
Köybaşı Sokak	Köybaşı Caddesi	Sarıyer	to correct names, directions and typos
Krepen Pasajı	Krizantem Geçidi	Beyoğlu	to delete other identities
Kriko Sokak	Sevimli Sokak	Sarıyer	to delete other identities
Kubbe Tekkesi Sokak	Hasan Baba Sokak	Fatih	to correct names, directions and typos
Kubureli Sokak	İncebel Sokak	Fatih	to delete other identities
Kudretullah Efendi Sokak	Kudretullah Efendi Sokak	Sarıyer	-
Kuka Çıkmazı	Kutu Çıkmazı	Beyoğlu	to delete other identities
Kulaksız Caddesi	Kulaksız Caddesi	Beyoğlu	-
Kulancılar Kapısı Sokak	Kolancılar Kapısı Sokak	Eminönü	to correct names, directions and typos
Kule Çıkmazı	Kule Çıkmazı	Beyoğlu	-
Kule Kapısı Sokak	Şah Kapısı Sokak	Beyoğlu	to correct names, directions and typos
Kule Meydanı Sokak	Kule Meydanı Sokak	Fatih	-
Kule Sokak	Galata Kulesi Sokak	Beyoğlu	to specify
Kuleli Caddesi	Kuleli Caddesi	Üsküdar	-
Kuleli Mevkii	Kuleli Mevkii	Üsküdar	-
Kulluk Sokak	Kumluk Sokak	Eminönü	to delete other identities
Kuloğlu Sokak	Kuloğlu Sokak	Beyoğlu	-
Kum Meydanı Sokak	Kum Meydanı Sokak	Eminönü	-
Kum Odaları Çıkmazı	Kum Odaları Çıkmazı	Fatih	-
Kumpanya Çıkmazı	Beşiktaş Tramvay Çıkmazı	Beşiktaş	to correct names, directions and typos
Kumru Sokak	Kamer Sokak	Beyoğlu	to avoid confusion
Kumrulu Sokak	Kumrulu Sokak	Beyoğlu	-
Kumrulu Yokuşu	Kumrulu Yokuşu	Beyoğlu	-
Kumsal Caddesi	Kumsal Sokak	Adalar	to correct names, directions and typos
Kurbağalı Birinci Sokak	Nabizade Sokak	Kadıköy	to reference the nation's identity
Kurbağalıdere Altıncı Sokak	Mahmut Sadık Sokak	Kadıköy	to reference the nation's identity
Kurbağalıdere Beşinci Sokak	Ali Ruhi Sokak	Kadıköy	to reference the nation's identity
Kurbağalıdere Caddesi	Kurbağalıdere Caddesi	Kadıköy	-
Kurbağalıdere Dördüncü Sokak	Aptülhalim Memduh Sokak	Kadıköy	to reference the nation's identity
Kurbağalıdere İkinci Sokak Sokak	Andeip Esat Sokak	Kadıköy	to reference the nation's identity
Kurbağalıdere Üçüncü Sokak Sokak	Ali Ferruh Sokak	Kadıköy	to reference the nation's identity
Kurbağalıdere Yeni Yol	Ahmet Rasim Sokak	Kadıköy	to reference the nation's identity
Kurdele Sokak	Kurdele Sokak	Beyoğlu	-
Kurşuncu Çıkmazı	Kurşuncu Çıkmazı	Fatih	-
Kurt Ağa Çeşmesi Sokak	Kurt Ağa Çeşmesi Sokak	Fatih	-
Kurt Dede Sokak	Boncuk Sokak	Beyoğlu	Unknown
Kurtoğlu Sokak	Kurtoğlu Sokak	Beyoğlu	-
Kurtuluş Kasımpaşa Caddesi	Bozkurt Caddesi	Beyoğlu	to reference the nation's identity
Kuru Bostan Sokak	Çıracı Bostanı Sokak	Fatih	to specify
Kuru Kavak Caddesi	Kuru Kavak Caddesi	Fatih	-
Kuru Sebül Sokak	Kuru Sebül Sokak	Fatih	-
Kuruçeşme Vapur İskelesi Sokak	Kuruçeşme İskelesi Sokak	Beşiktaş	to shorten long names
Kuşdili Caddesi	Kuşdili Caddesi	Kadıköy	-
Kuşoğlu Sokak	Kuşoğlu Yokuşu	Üsküdar	to correct names, directions and typos
Kutu Sokak	Kutu Sokak	Fatih	-
Kutucu Kerim Çıkmazı	Kutucu Kerim Çıkmazı	Beyoğlu	-
Kutucu Sokak	Kutucu Sokak	Eminönü	-
Kutucu Sokak	Kutucu Tahir Sokak	Fatih	to replace recurring names
Kutucular Caddesi	Kutucular Caddesi	Eminönü	-

Kuyu Aralığı Sokak	Kuyu Aralığı	Beyoğlu	to shorten long names
Kuyu Çıkmazı	Kuyu Çıkmazı	Fatih	-
Kuyu Çıkmazı	Mecidiye Kuyu Çıkmazı	Beyoğlu	to replace recurring names
Kuyu Çıkmazı	Perizat Çıkmazı	Beyoğlu	to replace recurring names
Kuyu Çıkmazı	Sinan Paşa Kuyu Çıkmazı	Beşiktaş	to replace recurring names
Kuyu Sokak	Abbas Ağa Kuyu Sokak	Beşiktaş	to replace recurring names
Kuyu Sokak	Ayvansaray Kuyu Sokak	Fatih	to replace recurring names
Kuyu Sokak	Baba Haydar Kuyusu Sokak	Fatih	to replace recurring names
Kuyu Sokak	Beyciğez Kuyu Sokak	Fatih	to replace recurring names
Kuyu Sokak	Büyükdere Kuyu Sokak	Sarıyer	to replace recurring names
Kuyu Sokak	Cümbüş Sokak	Bakırköy	to replace recurring names
Kuyu Sokak	Çatma Mescit Kuyu Sokak	Beyoğlu	to replace recurring names
Kuyu Sokak	Çengelköy Kuyu Sokak	Üsküdar	to replace recurring names
Kuyu Sokak	Feriköy Kuyu Sokak	Beyoğlu	to replace recurring names
Kuyu Sokak	Fethiye Kuyu Sokak	Fatih	to replace recurring names
Kuyu Sokak	Gül Camii Kuyu Sokak	Fatih	to replace recurring names
Kuyu Sokak	İkbaliye Kuyu Sokak	Kadıköy	to replace recurring names
Kuyu Sokak	Kalem Sokak	Kadıköy	to replace recurring names
Kuyu Sokak	Kandilli Kuyu Sokak	Üsküdar	to replace recurring names
Kuyu Sokak	Kara Koyun Sokak	Sarıyer	to replace recurring names
Kuyu Sokak	Karabaş Kuyu Sokak	Beyoğlu	to replace recurring names
Kuyu Sokak	Kemer Altı Kuyu Sokak	Beyoğlu	to replace recurring names
Kuyu Sokak	Kuyu Sokak	Kadıköy	-
Kuyu Sokak	Mecidiye Kuyu Sokak	Beyoğlu	to replace recurring names
Kuyu Sokak	Ortaköy Kuyu Sokak	Beşiktaş	to replace recurring names
Kuyu Sokak	Sahaf Kuyusu Sokak	Beyoğlu	to replace recurring names
Kuyu Sokak	Taksim Kuyu Sokak	Beyoğlu	to replace recurring names
Kuyu Sokak	Yenimahalle Kuyu Sokak	Beykoz	to replace recurring names
Kuyubaşı Aralığı	Arpaemini Kuyu Sokak	Sarıyer	to replace recurring names
Kuyubaşı Aralığı	Kuyubaşı Aralığı	Kadıköy	-
Kuyubaşı Çıkmazı	Kızıltoprak Kuyubaşı Sokak	Kadıköy	to specify
Kuyubaşı Sokak	Demirtulumba Sokak	Sarıyer	to replace recurring names
Kuyubaşı Sokak	Kışlak Sokak	Sarıyer	to replace recurring names
Kuyubaşı Sokak	Uluğbey Sokak	Adalar	to reference the nation's identity
Kuyucu Avlusu Çıkmazı	Karabaş Kuyu Çıkmazı	Beyoğlu	to specify
Kuyucu Sokak	Kuyucu Kerim Sokak	Beyoğlu	to specify
Kuyular Başı Sokak	Kuyular Başı Sokak	Beyoğlu	-
Kuyular Mevkii	Kış Bahçesi Sokak	Adalar	Unknown
Kuyulu Bağ Arka Sokak	Kuyulu Bağ Sokak	Beyoğlu	to shorten long names
Kuyulu Bağ Ön Sokak	Savaş Sokak	Beyoğlu	to avoid confusion
Kuyulu Bakkal Sokak	Kuyulu Bakkal Sokak	Fatih	-
Kuyulu Çıkmazı	Etyemez Kuyulu Çıkmazı	Fatih	to replace recurring names
Kuyulu Çıkmazı	Huyulu Çıkmazı	Üsküdar	to replace recurring names
Kuyulu Çıkmazı	Tabak Çıkmazı	Fatih	to replace recurring names
Kuyulu Sokak	Beykoz Kuyu Sokak	Beykoz	to replace recurring names
Kuyulu Sokak	Biçkiyurdu Sokak	Eminönü	to replace recurring names
Kuyulu Sokak	Çörek Otu Sokak	Bakırköy	to replace recurring names
Kuyulu Sokak	Hacı Hesna Hatun Kuyu Sokak	Üsküdar	to replace recurring names
Kuyulu Sokak	Hacı Tahsin Bey Sokak	Eminönü	to replace recurring names
Kuyulu Sokak	Kağnicılar Sokak	Kadıköy	to replace recurring names
Kuyulu Sokak	Karagözcü Sokak	Fatih	to replace recurring names
Kuyulu Sokak	Karakuyu Sokak	Fatih	to replace recurring names
Kuyulu Sokak	Kaynata Sokak	Fatih	to replace recurring names
Kuyulu Sokak	Kuyulu Sokak	Eminönü	-
Kuyulu Sokak	Kürkçü Kuyusu Sokak	Eminönü	to replace recurring names
Kuyulu Sokak	Müneccim Kuyu Sokak	Fatih	to replace recurring names
Kuyulu Sokak	Seyit Hasan Kuyu Sokak	Eminönü	to replace recurring names
Kuyulu Sokak	Şeyh Celal Sokak	Fatih	to replace recurring names
Kuyulu Sokak	Taş Kasap Kuyu Sokak	Fatih	to replace recurring names
Kuyumcu Sokak	Kuyumcu İrfan Sokak	Beyoğlu	to replace recurring names
Kuyumcu Sokak	Kuyumcu Tahir Sokak	Beyoğlu	to replace recurring names
Küçük Akarca Sokak	Küçük Akarca Sokak	Beyoğlu	-
Küçük Ayazma Çıkmazı	Aksak Çıkmazı	Fatih	to delete other identities
Küçük Ayazma Sokak	Ay Aydın Sokak	Beşiktaş	to delete other identities
Küçük Ayazma Sokak	Elçi Sokak	Beşiktaş	to delete other identities
Küçük Bebek Aralığı	Bebek Bostan Aralığı	Beşiktaş	to give more relevant information
Küçük Bostan Sokak	Gülfidan Sokak	Beyoğlu	Unknown
Küçük Boyacı Sokak	Tayyareci Rıza Sokak	Beyoğlu	to reference the nation's identity
Küçük Bozahane Sokak	Küçük Bozahane Sokak	Sarıyer	-
Küçük Caddesi	Küçük Bebek Caddesi	Beşiktaş	to specify
Küçük Çamlıca Caddesi	Küçük Çamlıca Sokak	Üsküdar	to correct names, directions and typos
Küçük Çamlıca Çıkmazı	Küçük Çamlıca Çıkmazı	Üsküdar	-
Küçük Çeşme Sokak	Erzakçı Sokak	Fatih	to replace recurring names
Küçük Çeşme Sokak	Evliya Ata Sokak	Fatih	to replace recurring names

Küçük Çeşme Sokak	Küçük Çeşme Sokak	Fatih	-
Küçük Çıkmazı	Küçük Çıkmazı	Fatih	-
Küçük Çiftlik Caddesi	Kadırgalar Geçidi	Beyoğlu	to avoid confusion
Küçük Çiftlik Park Yolu	Küçük Çiftlik Parkı Yolu	Beyoğlu	to correct names, directions and typos
Küçük Değirmen Sokak	Küçük Değirmen Sokak	Fatih	-
Küçük Demirci Ohanes Sokak	Tavcı Sokak	Beyoğlu	to delete other identities
Küçük Deniz Sokak	Küçük Deniz Sokak	Eminönü	-
Küçük Dere Mevkii	Küçük Bebek Deresi Sokak	Beşiktaş	to specify
Küçük Duvarcı Sokak	Küçük Duvarcı Sokak	Beyoğlu	-
Küçük Efendi Sokak	Küçük Efendi Sokak	Fatih	-
Küçük Hamam Caddesi	Hayratçı Sokak	Beyoğlu	to replace recurring names
Küçük Hendek Sokak	Küçük Hendek Sokak	Beyoğlu	-
Küçük Inadiye Sokak	Ayık Sokak	Fatih	to avoid confusion
Küçük Karakol Sokak	Küçük Karakol Sokak	Adalar	-
Küçük Karaman Caddesi	Fatih Caddesi	Fatih	to correct names, directions and typos
Küçük Kırlangıç Sokak	Kırlangıç Sokak	Beyoğlu	to shorten long names
Küçük Kilise Sokak	Ayhan Sokak	Üsküdar	to delete other identities
Küçük Köprülü Sokak	Abacı Aralığı	Fatih	to replace recurring names
Küçük Köprülü Sokak	Küçük Köprülü Sokak	Beyoğlu	-
Küçük Langa Caddesi	Küçük Langa Caddesi	Fatih	-
Küçük Meydan Sokak	Haydar Bey Sokak	Fatih	to reference the nation's identity
Küçük Moda Burnu Sokak	Küçük Moda Burnu Sokak	Kadıköy	-
Küçük Mustafa Paşa Caddesi	Küçük Mustafa Paşa Caddesi	Fatih	-
Küçük Mühendis Sokak	Küçük Mühendis Sokak	Fatih	-
Küçük Parmakkapı Sokak	Küçük Parmakkapı Sokak	Beyoğlu	-
Küçük Pazar Caddesi	Küçük Pazar Caddesi	Eminönü	-
Küçük Saray Meydanı Caddesi	Küçük Saray Meydanı Caddesi	Fatih	-
Küçük Serkis Sokak	Damacana Sokak	Beyoğlu	to delete other identities
Küçük Sinagon Sokak	Yakup Sokak	Üsküdar	to delete other identities
Küçük Sokak	Dutlu Bahçe Sokak	Beşiktaş	to replace recurring names
Küçük Sokak	Kabakçiçeği Sokak	Beyoğlu	to replace recurring names
Küçük Sokak	Katmer Sokak	Beşiktaş	to replace recurring names
Küçük Sokak	Kaypak Sokak	Beyoğlu	to replace recurring names
Küçük Sokak	Küçük Ağa Sokak	Kadıköy	to replace recurring names
Küçük Sokak	Küçük Bey Sokak	Adalar	to replace recurring names
Küçük Sokak	Küçük Çocuk Sokak	Sarıyer	to replace recurring names
Küçük Sokak	Küçük Remzi Sokak	Beşiktaş	to replace recurring names
Küçük Sokak	Süpürgeci Sokak	Beyoğlu	to replace recurring names
Küçük Sokak	Yeşil Bahar Aralığı	Kadıköy	to replace recurring names
Küçük Şişhane Sokak	Küçük Şişhane Sokak	Beyoğlu	-
Küçük Tenekeci Mişon Sokak	Küçük Tenekeci Sokak	Beyoğlu	to delete other identities
Küçük Yazıcı Sokak	Küçük Yazıcı Sokak	Beyoğlu	-
Küçük Yıldız Hanı Sokak	Küçük Yıldız Hanı Sokak	Eminönü	-
Küçük Yokuş	Şeyh Yokuşu	Üsküdar	to give more relevant information
Küçük Ziba Sokak	Küçük Ziba Sokak	Beyoğlu	-
Küçükayasofya Caddesi	Küçükayasofya Caddesi	Eminönü	-
Küçükçamlıca Caddesi	Altunizade-Küçük Çamlıca Yolu	Üsküdar	to correct names, directions and typos
Küçüksu Caddesi	Küçüksu Caddesi	Beykoz	-
Küfela Sokak	Kefil Sokak	Adalar	to correct names, directions and typos
Külhan Çıkmazı	Kulaksız Külhani Çıkmazı	Beyoğlu	to replace recurring names
Külhan Çıkmazı	Külhan Çıkmazı	Fatih	-
Külhan Sokak	Ağa Külhani Sokak	Beyoğlu	to replace recurring names
Külhan Sokak	Aksaray Külhani Sokak	Fatih	to replace recurring names
Külhan Sokak	Ayvansaray Külhani Sokak	Fatih	to replace recurring names
Külhan Sokak	Beyazıt Külhani Sokak	Eminönü	to replace recurring names
Külhan Sokak	Çapanoğlu Sokak	Beyoğlu	to replace recurring names
Külhan Sokak	Çinili Hamam Sokak	Fatih	to replace recurring names
Külhan Sokak	Çinili Külhani Sokak	Üsküdar	to replace recurring names
Külhan Sokak	Dökmeciler Hamamı Sokak	Eminönü	to replace recurring names
Külhan Sokak	Fener Külhani Sokak	Fatih	to replace recurring names
Külhan Sokak	Gül Camii Külhani Sokak	Fatih	to replace recurring names
Külhan Sokak	Hattat Halim Sokak	Fatih	to reference the nation's identity
Külhan Sokak	Hızır Külhani Sokak	Eminönü	to replace recurring names
Külhan Sokak	Kasımpaşa Külhani Sokak	Beyoğlu	to replace recurring names
Külhan Sokak	Katip Kasım Külhani Sokak	Fatih	to replace recurring names
Külhan Sokak	Kınalı Külhani Sokak	Adalar	to replace recurring names
Külhan Sokak	Külhan Beyleri Sokak	Eminönü	to replace recurring names
Külhan Sokak	Kürkübaşı Külhani Sokak	Fatih	to replace recurring names
Külhan Sokak	Mandal Sokak	Üsküdar	to replace recurring names
Külhan Sokak	Mimi Külhani Sokak	Beyoğlu	to replace recurring names
Külhan Sokak	Parlak Sokak	Üsküdar	to replace recurring names
Külhan Sokak	Selamsız Külhani Sokak	Üsküdar	to replace recurring names
Külhan Sokak	Tabaklar Külhani Sokak	Üsküdar	to replace recurring names
Külhan Sokak	Vezneciler Külhani Sokak	Eminönü	to replace recurring names

Külhan Sokak	Yatağan Külhanı Sokak	Fatih	to replace recurring names
Künkçü Çıkmazı	Künkçü Çıkmazı	Fatih	-
Küpçüler Çıkmazı	Küpçüler Çıkmazı	Eminönü	-
Küpçüler Sokak	Küpeşteçiler Sokak	Fatih	Unknown
Küpeci Oğlu Sokak	İnönü Sokak	Kadıköy	to reference the nation's identity
Küplüce Caddesi	Beylerbeyi-Küplüce Yolu	Üsküdar	to correct names, directions and typos
Küplüce Camii Sokak	Küplüce Camii Sokak	Üsküdar	-
Küreççi Kapısı Sokak	Küreççiler Kapısı Sokak	Beyoğlu	to correct names, directions and typos
Küreççi Sokak	Küreççi Bahri Sokak	Adalar	to specify
Küreççiler Sokak	Küreççiler Sokak	Beyoğlu	-
Kürkçü Çarşısı	Kürkçü Çarşısı	Eminönü	-
Kürkçü Çeşmesi Sokak	Kürkçü Çeşmesi Sokak	Fatih	-
Kürkçü Çeşmesi Sokak	Kürkçübaşı Çeşmesi Sokak	Fatih	to replace recurring names
Kürkçü Kırkor Çıkmazı	Kürkçü Mümin Çıkmazı	Üsküdar	to delete other identities
Kürkçü Kırkor Sokak	Kürkçü Mümin Sokak	Üsküdar	to delete other identities
Kürkçü Sokak	Kürkçü Faik Sokak	Sarıyer	to specify
Kürkçübaşı Çıkmazı	Kürkçübaşı Çıkmazı	Fatih	-
Kürkçübaşı Sokak	Kürkçübaşı Sokak	Eminönü	-
Kürkçüler Kapısı Sokak	Kürkçüler Kapısı Sokak	Eminönü	-
Kürtler Sokak	Dingil Sokak	Fatih	to replace recurring names
Kürtler Sokak	Kürtler Sokak	Fatih	-
Kürtler Sokak	Sıncap Sokak	Beşiktaş	to replace recurring names
Kuşadiye Caddesi	Şekerpare Sokak	Beykoz	to avoid confusion
Kuşadiye Çıkmazı	Keşkül Çıkmazı	Beşiktaş	Unknown
Kuşadiye Sokak	Batpazarı Sokak	Üsküdar	to replace recurring names
Kuşadiye Sokak	Dümen Sokak	Beyoğlu	to replace recurring names
Kuşadiye Sokak	Fettah Sokak	Adalar	to replace recurring names
Kuşadiye Sokak	Keşfi Efendi Sokak	Beyoğlu	to reference the nation's identity
Kuşadiye Sokak	Keşşaf Sokak	Beşiktaş	to replace recurring names
Kuşadiye Sokak	Kuşadiye Sokak	Adalar	-
Kuşadiye Sokak	Saadet Sokak	Beşiktaş	to replace recurring names
Kütüphane Sokak	Kitabi Sokak	Beyoğlu	to correct names, directions and typos
Lal Sokak	Somak Sokak	Beyoğlu	Unknown
Lala Sokak	Başlala Sokak	Adalar	to correct names, directions and typos
Lale Sokak	Toprak Lüle Sokak	Beyoğlu	to replace recurring names
Lale Sokak	Zertop Sokak	Beyoğlu	to replace recurring names
Laleli Çeşme Sokak	Laleli Çeşme Sokak	Beyoğlu	-
Laleli-Hasan Paşa Karakolu Caddeleri	Ordu Caddesi	Eminönü	to reference the nation's identity
Lalezar Sokak	Lalezar Camii Sokak	Fatih	to correct names, directions and typos
Lambrinos Sokak	Nazarlık Sokak	Sarıyer	to delete other identities
Lami Bey Sokak	Lami Bey Sokak	Bakırköy	-
Langa Bostanı İkinci Sokak	Katip Kasım Bostanı Sokak	Fatih	to avoid confusion
Lapacı Çıkmazı	Lapacı Çıkmazı	Beyoğlu	-
Latif Sokak	Latif Sokak	Eminönü	-
Latin Çıkmazı	Perükar Çıkmazı	Beyoğlu	to delete other identities
Laz Oğlu Sokak	Türk Oğlu Sokak	Adalar	to delete other identities
Lazari Sokak	Hacı Zeynel Sokak	Beyoğlu	to delete other identities
Leblebici Sokak	Leblebici Sokak	Eminönü	-
Leblebici Sokak	Leblebici Şaban Sokak	Beyoğlu	to replace recurring names
Leblebici Sokak	Müdafaa-i Milliye Caddesi	Fatih	to reference the nation's identity
Leblebiciler Sokak	Leblebiciler Sokak	Fatih	-
Lekeci Nuri Sokak	Lekeci Nuri Sokak	Üsküdar	-
Lekeçiler Sokak	Lekeçiler Sokak	Eminönü	-
Leon Sokak	Yurt Sahibi Sokak	Bakırköy	to delete other identities
Leşki Sokak	Leşger Sokak	Beşiktaş	to correct names, directions and typos
Leylak Sokak	Leylak Çiçeği Sokak	Beyoğlu	to replace recurring names
Leylak Sokak	Leylak Sokak	Kadıköy	-
Leylek Sokak	Leylek Yuvası Sokak	Beşiktaş	to replace recurring names
Libade Caddesi	Libade Caddesi	Üsküdar	-
Libade Üçpınar Sokak	Yarpız Sokak	Üsküdar	to avoid confusion
Liman Çıkmazı	Liman Çıkmazı	Adalar	-
Liman İskeleyi Caddesi	Tütün Gümrüğü Sokak	Eminönü	to give more relevant information
Liman Sokak	Koy Yolu	Kadıköy	to replace recurring names
Liman Sokak	Leman Sokak	Beyoğlu	to replace recurring names
Liman Sokak	Yeşilköy Limanı Sokak	Bakırköy	to replace recurring names
Limoncu Sokak	Limoncu Hüseyin Sokak	Fatih	to replace recurring names
Limoncu Sokak	Limoncu Sokak	Eminönü	-
Limoncu Sokak	Limoncu Şakir Sokak	Üsküdar	to replace recurring names
Limoncular Sokak	Balıkpazarı Karakol Sokak	Eminönü	to give more relevant information
Linardi Sokak	Eski Çiçekçi Sokak	Beyoğlu	to delete other identities
Linardi Sokak	Vekilharç Sokak	Beyoğlu	to delete other identities
Livadya Aralığı	Çayır Aralığı Sokak	Adalar	to delete other identities
Livadya Sokak	Çandarlı Sokak	Adalar	to delete other identities
Loğsakadın Sokak	Evlıya Çelebi Caddesi	Beyoğlu	to reference the nation's identity

Loit Hanı Pasajı	Loit Hanı Geçidi	Beyoğlu	to correct names, directions and typos
Lokanta Sokak	Lokanta Sokak	Sarıyer	-
Lokmacı Oğlu Sokak	Lokmacı Oğlu Sokak	Üsküdar	-
Lokmacı Sokak	Lokmacı Dede Sokak	Fatih	to replace recurring names
Lokmacı Sokak	Lokmacı İbrahim Sokak	Fatih	to replace recurring names
Lokmacı Sokak	Lokmacı Kaşif Sokak	Üsküdar	to replace recurring names
Lonca Caddesi	Esnaf Locası Sokak	Fatih	to replace recurring names
Lonca Sokak	Balıkçılar Loncası Sokak	Eminönü	to replace recurring names
Lonca Sokak	Lonca Sokak	Adalar	-
Lonca Sokak	Tabaklar Loncası Sokak	Beyoğlu	to replace recurring names
Lorando Çıkmazı	Korsan Çıkmazı	Beyoğlu	to delete other identities
Lorando Çıkmazı	Şair Nefi Çıkmazı	Kadıköy	to delete other identities
Lorando Sokak	Şair Nefi Sokak	Kadıköy	to delete other identities
Löküncüler Caddesi	Löküncüler Caddesi	Fatih	-
Lutfullah Efendi Sokak	Hacı Lutfullah Sokak	Fatih	to correct names, directions and typos
Lüfer Sokak	Lüfer Sokak	Beyoğlu	-
Lüle Sokak	Lüle Sokak	Beyoğlu	-
Lüleci Hendek Caddesi	Lüleci Hendek Caddesi	Beyoğlu	-
Lüleci Hendek Çıkmazı	Hendek Çıkmazı	Beyoğlu	to shorten long names
Lüleci Hendek Sokak	Hendek Sokak	Beyoğlu	to shorten long names
Lüleci Sokak	Lüleci Rüstem Sokak	Eminönü	to specify
Lüleci Yekta Sokak	Lüleci Yekta Sokak	Fatih	-
Lüleçiler Arastası Sokak	Lüleçiler Arastası Sokak	Beyoğlu	-
Lüleçiler Caddesi	Lüleçiler Caddesi	Beyoğlu	-
Lütfiye Sokak	Lütfiye Sokak	Kadıköy	-
Lütfullah Sokak	Lütfullah Sokak	Eminönü	-
Lütfü Bey Sokak	Lütfü Bey Sokak	Kadıköy	-
Lütfü Efendi Sokak	Lütfü Efendi Sokak	Fatih	-
Mabeyinci Yokuşu	Mabeyinci Yokuşu	Eminönü	-
Macar Aralığı	Macar Aralığı	Beyoğlu	-
Macar Bostanı Sokak	Macar Bostanı Sokak	Beyoğlu	-
Macar Caddesi	Korkut Caddesi	Adalar	to replace recurring names
Macar Caddesi	Macar Tabyası Caddesi	Beykoz	to replace recurring names
Macar Caddesi	Turan Caddesi	Beyoğlu	to reference the nation's identity
Macar Caddesi	Yirmi Üç Nisan Caddesi	Adalar	to reference the nation's identity
Macar Mevkii	Macar Mevkii	Beykoz	-
Macarlar Yokuşu	Macarlar Yokuşu	Fatih	-
Maçka Meydanı	Maçka Meydanı	Sarıyer	-
Maden Bağlar Caddesi	Maden Kilyos Yolu	Sarıyer	to correct names, directions and typos
Mağazacı Mıgırdıç Sokak	Mağazacı Sokak	Üsküdar	to delete other identities
Mağazalar Sokak	Mağazalar Sokak	Fatih	-
Mağribi Sokak	Mağribi Sokak	Fatih	-
Mahalle Çıkmazı	Alay Beyi Çıkmazı	Beşiktaş	to avoid confusion
Mahalle Sokak	Alay Emini Sokak	Beşiktaş	to avoid confusion
Mahallebici Çıkmazı	Mahallebici Hasan Çıkmazı	Fatih	to make it coherent
Mahallebici Hacı Kaptan Sokak	Mahallebici Sokak	Beyoğlu	to shorten long names
Mahallebici Sokak	Mahallebici Hasan Sokak	Fatih	to replace recurring names
Mahdum Meydanı	Mahdum Meydanı	Beyoğlu	-
Mahfi Bey Sokak	Mahfi Bey Sokak	Beykoz	-
Mahkeme Altı Caddesi	Mahkeme Altı Caddesi	Fatih	-
Mahkeme Altı Külhanı Sokak	Mahkeme Külhanı Sokak	Fatih	to shorten long names
Mahkeme Arkası Sokak	Üsküdar Mahkeme Arkası Sokak	Üsküdar	to specify
Mahkeme Çıkmazı	Mahkeme Çıkmazı	Beşiktaş	-
Mahkeme Sokak	Eyüp Mahkemesi Sokak	Fatih	to replace recurring names
Mahkeme Sokak	Galata Mahkemesi Sokak	Beyoğlu	to replace recurring names
Mahkeme Sokak	Kılıççılar Sokak	Eminönü	to replace recurring names
Mahkeme Sokak	Mahkeme Sokak	Üsküdar	-
Mahkeme Sokak	Mübaşir Sokak	Sarıyer	to replace recurring names
Mahkeme Sokak	Rüstem Paşa Mahkemesi Sokak	Eminönü	to replace recurring names
Mahlül Arsa Derunu	Simkeş Mevkii	Fatih	to give more relevant information
Mahmudiye Caddesi	Mahmut Şevket Paşa Caddesi	Bakırköy	to reference the nation's identity
Mahmudiye Caddesi	Ruscuk Yaranı Sokak	Fatih	to reference the nation's identity
Mahmudiye Caddesi	Tersane Caddesi	Beyoğlu	to replace recurring names
Mahmudiye Camii Sokak	Mahmudiye Camii Sokak	Beyoğlu	-
Mahmudiye Çeşmesi Sokak	Mahmudiye Çeşmesi Sokak	Eminönü	-
Mahmudiye Sokak	Ocak Ağası Sokak	Sarıyer	to replace recurring names
Mahmudiye Sokak	Sihhat Sokak	Beyoğlu	to replace recurring names
Mahmudiye-Aziziye Caddesi	Babiali Caddesi	Eminönü	to reference the nation's identity
Mahmut Ağa Sokak	Kayıkçı Mahmut Çıkmazı	Üsküdar	Unknown
Mahmut Baba Sokak	Mahmut Baba Sokak	Kadıköy	-
Mahmut Efendi Mektebi Sokak	Serezli Sokak	Fatih	Unknown
Mahmut Paşa Hamamı Sokak	Mahmut Paşa Hamamı Sokak	Eminönü	-
Mahmut Paşa Yokuşu	Mahmut Paşa Yokuşu	Eminönü	-
Mahzen Sokak	Mahzen Sokak	Fatih	-

Makaracı Çıkmazı	Makaracı Çıkmazı	Beyoğlu	-
Makaracılar Caddesi	Makaracılar Caddesi	Beyoğlu	-
Makarnacı Sokak	Makarnacı Sokak	Fatih	-
Makasçılar Sokak	Makasçılar Sokak	Eminönü	-
Makri Dibek Sokak	Tatar Beyi Sokak	Beyoğlu	to delete other identities
Malakof Sokak	HavaHoş Sokak	Beyoğlu	to delete other identities
Malakof Sokak	Sarı Asma Sokak	Sarıyer	to delete other identities
Malta Çarşısı Sokak	Malta Çarşısı Sokak	Fatih	-
Maltepe Caddesi	Topkapı Maltepe Yolu	Fatih	to correct names, directions and typos
Maltız Sokak	Maltız Sokak	Beyoğlu	-
Manastır Caddesi	Gönüllü Caddesi	Adalar	to delete other identities
Manastır Çıkmazı	Paşa Çıkmazı	Adalar	to delete other identities
Manastır Sokak	İsmet Paşa Caddesi	Adalar	to delete other identities
Manav Sokak	Manav Hasan Sokak	Fatih	to replace recurring names
Mandıra Meydanı	Mandıra Meydanı	Beyoğlu	-
Mandıra Sokak	Koru Mandıra Sokak	Sarıyer	to replace recurring names
Mandıra Sokak	Mandıra Sokak	Beyoğlu	-
Mandıra Sokak	Ortaköy Mandıra Sokak	Beşiktaş	to replace recurring names
Mandıra Sokak	Porsun Sokak	Beyoğlu	to replace recurring names
Mangasar Bostanı Sokak	Kalkan Bostanı Sokak	Beyoğlu	to delete other identities
Mangasar Caddesi	Serdar Ömer Paşa Sokak	Beyoğlu	to delete other identities
Mangasar Sokak	Kaşkaval Sokak	Beyoğlu	to delete other identities
Mango Sokak	Mantar Sokak	Üsküdar	Unknown
Marangoz Sokak	Kalafat Marangozu Sokak	Beşiktaş	to replace recurring names
Marangoz Sokak	Marangoz Rüstü Sokak	Fatih	to replace recurring names
Marangoz Şevki Sokak	Marangozhane Sokak	Sarıyer	Unknown
Margirit Sokak	Küflü Çıkı Sokak	Beyoğlu	to delete other identities
Mariya Sokak	Revani Sokak	Beyoğlu	to delete other identities
Marki Kalfa Sokak	Dev Süleyman Sokak	Beyoğlu	to delete other identities
Marpuççular Caddesi	Marpuççular Caddesi	Eminönü	-
Marya Sokak	Atsıznefer Sokak	Beyoğlu	to delete other identities
Maslak Caddesi	Boyacıköy Maslağı Sokak	Sarıyer	to replace recurring names
Maslak Sokak	Avcı Maslağı Sokak	Fatih	to replace recurring names
Maslak Sokak	Borulu Maslak Sokak	Kadıköy	to replace recurring names
Maslak Sokak	Çengelköy Maslağı Sokak	Üsküdar	to replace recurring names
Maslak Sokak	Eğrikapı Maslağı Sokak	Fatih	to replace recurring names
Maslak Sokak	Kavak Maslağı Sokak	Sarıyer	to replace recurring names
Maslak Sokak	Kireç Bayırı Sokak	Sarıyer	to replace recurring names
Maslak Sokak	Kurtuluş Maslağı Sokak	Beyoğlu	to replace recurring names
Maslak Sokak	Ortaköy Maslağı Sokak	Beşiktaş	to replace recurring names
Maslak Sokak	Tavanlı Maslak Sokak	Eminönü	to replace recurring names
Maslak Sokak	Tekke Maslağı Sokak	Fatih	to replace recurring names
Maslak Yokuşu	Maslak Yokuşu	Fatih	-
Maşatlık Dere Mevkii	Maşatlık Dere Mevkii	Fatih	-
Mataka Sokak	Sarıç Sokak	Adalar	to delete other identities
Mavi Sokak	Düğün Sokak	Beyoğlu	to avoid confusion
Maymun Sokak	Maymun Sokak	Beyoğlu	-
Maymuncu Sokak	Meymenet Sokak	Fatih	Unknown
Mazhar Bey Caddesi	Mazhar Bey Caddesi	Fatih	-
Mazhar Efendi Sokak	Mazhar Efendi Sokak	Fatih	-
Mazhar Paşa Çiftliği Sokak	Mazhar Paşa Çayırı Sokak	Sarıyer	to correct names, directions and typos
Mazhar Paşa Sokak	Mazhar Reşit Paşa Sokak	Sarıyer	to correct names, directions and typos
Mecidiye Caddesi	Mecit Ali Sokak	Beşiktaş	to replace recurring names
Mecidiye Karakol Sokak	Mecit Bey Sokak	Fatih	to avoid confusion
Mecidiye Sokak	Mecit Reis Sokak	Üsküdar	to replace recurring names
Mecidiye Sokak	Müjde Sokak	Adalar	to replace recurring names
Mecidiye Sokak	Yaşar Bey Sokak	Beyoğlu	to replace recurring names
Meclisi Millî Caddesi	On Dört Nisan Caddesi	Bakırköy	to reference the nation's identity
Medrese Arkası Sokak	Fethiye Medresesi Arka Sokak	Fatih	to specify
Medrese Çıkmazı	İmameci Sokak	Eminönü	to replace recurring names
Medrese Çıkmazı	Medrese Çıkmazı	Eminönü	-
Medrese Odaları Çıkmazı	Davutpaşa Medresesi Çıkmazı	Fatih	to specify
Medrese Sokak	Ali Paşa Medrese Sokak	Beyoğlu	to replace recurring names
Medrese Sokak	Atik Ali Paşa Medresesi Sokak	Eminönü	to replace recurring names
Medrese Sokak	Çoban Çavuş Medresesi Sokak	Eminönü	to replace recurring names
Medrese Sokak	Davutpaşa Medresesi Sokak	Fatih	to replace recurring names
Medrese Sokak	Dizdarıye Medresesi Sokak	Eminönü	to replace recurring names
Medrese Sokak	Eşref Saati Sokak	Üsküdar	to replace recurring names
Medrese Sokak	Hoca Rüstem Sokak	Eminönü	to replace recurring names
Medrese Sokak	Hoşkadem Medresesi Sokak	Fatih	to replace recurring names
Medrese Sokak	Kanuni Medresesi Sokak	Eminönü	to replace recurring names
Medrese Sokak	Kepenekçi Medresesi Sokak	Eminönü	to replace recurring names
Medrese Sokak	Koca Mustafa Paşa Medresesi Sokak	Fatih	to replace recurring names
Medrese Sokak	Kurşunlu Medrese Sokak	Üsküdar	to replace recurring names

Medrese Sokak	Küçükayasofya Medresesi Sokak	Eminönü	to replace recurring names
Medrese Sokak	Molla Şemsettin Sokak	Fatih	to reference the nation's identity
Medrese Yokuşu	Hattat Nazif Sokak	Fatih	to reference the nation's identity
Medreseler Sokak	Valide Medresesi Sokak	Fatih	to specify
Mehmet Ağa Camii Sokak	Mehmet Ağa Camii Sokak	Fatih	-
Mehmet Ağa Sokak	Azizlik Sokak	Üsküdar	to replace recurring names
Mehmet Ağa Sokak	Mehmet Ali Ağa Sokak	Fatih	to replace recurring names
Mehmet Ağa Sokak	Mehmet Şükrü Sokak	Sarıyer	to replace recurring names
Mehmet Ağa Sokak	Saray Ağası Sokak	Fatih	to replace recurring names
Mehmet Ali Efendi Sokak	Motörcü Sokak	Beykoz	to delete other identities
Mehmet Dede Sokak	Mehmet Dede Sokak	Fatih	-
Mehmet Efendi Sokak	Mehmet Lütfü Sokak	Fatih	to replace recurring names
Mehmet Efendi Sokak	Sübek Sokak	Kadıköy	to replace recurring names
Mehmet Paşa Çıkmazı	Hoca Giyasettin Çıkmazı	Eminönü	to correct names, directions and typos
Mehmet Paşa Sokak	Mesih Mehmet Paşa Sokak	Eminönü	to correct names, directions and typos
Mehmet Paşa Sokak	Özbekler Sokak	Eminönü	to replace recurring names
Mehmet Paşa Sokak	Şehit Mehmet Paşa Sokak	Eminönü	to correct names, directions and typos
Mehmet Paşa Yokuşu	Mehmet Paşa Yokuşu	Fatih	-
Mehmet Paşa Yokuşu	Şehit Mehmet Paşa Yokuşu	Eminönü	to correct names, directions and typos
Mehmet Şah Sokak	Mermerşahi Sokak	Fatih	Unknown
Mehtap Sokak	Samanyolu Sokak	Beyoğlu	to replace recurring names
Mektebi Rüştü Caddesi	Emirgan Mektebi Sokak	Sarıyer	to specify
Mektep Caddesi	Kürkçübaşı Mektebi Sokak	Eminönü	to replace recurring names
Mektep Çıkmazı	Ali Paşa Mektebi Çıkmazı	Fatih	to replace recurring names
Mektep Çıkmazı	Zühtü Paşa Mektebi Çıkmazı	Kadıköy	to replace recurring names
Mektep Hocası Sokak	Düğmeciler Mektebi Sokak	Fatih	to specify
Mektep Sokak	Akdarı Sokak	Üsküdar	to replace recurring names
Mektep Sokak	Aksaray Mektebi Sokak	Fatih	to replace recurring names
Mektep Sokak	Apti Subaşı Mektebi Sokak	Fatih	to replace recurring names
Mektep Sokak	Aşçıbaşı Mektebi Sokak	Üsküdar	to replace recurring names
Mektep Sokak	Aziz Efendi Mektebi Sokak	Üsküdar	to replace recurring names
Mektep Sokak	Baba Haydar Mektebi Sokak	Fatih	to replace recurring names
Mektep Sokak	Balo Sokak	Beyoğlu	to replace recurring names
Mektep Sokak	Beyazıt Ağa Mektebi Sokak	Fatih	to replace recurring names
Mektep Sokak	Beylerbeyi Mektebi Sokak	Üsküdar	to replace recurring names
Mektep Sokak	Bilgi Sokak	Bakırköy	to replace recurring names
Mektep Sokak	Büyükdere Mektebi Sokak	Sarıyer	to replace recurring names
Mektep Sokak	Cambaziye Mektebi Sokak	Fatih	to replace recurring names
Mektep Sokak	Cevizlik Mektebi Sokak	Bakırköy	to replace recurring names
Mektep Sokak	Cezayirli Mektebi Sokak	Beyoğlu	to replace recurring names
Mektep Sokak	Çatma Mektebi Sokak	Beyoğlu	to replace recurring names
Mektep Sokak	Dershane Sokak	Beyoğlu	to replace recurring names
Mektep Sokak	Esmahan Mektebi Sokak	Fatih	to replace recurring names
Mektep Sokak	Fedai Sokak	Fatih	to replace recurring names
Mektep Sokak	Ferhat Ağa Mektebi Sokak	Fatih	to replace recurring names
Mektep Sokak	Hacı Bayram Mektebi Sokak	Fatih	to replace recurring names
Mektep Sokak	Hacı Hasan Ağa Mektebi Sokak	Fatih	to replace recurring names
Mektep Sokak	Hacı İsa Mektebi Sokak	Fatih	to replace recurring names
Mektep Sokak	Hacı Şaban Mektebi Sokak	Beyoğlu	to replace recurring names
Mektep Sokak	Hamdi Paşa Mektebi Sokak	Bakırköy	to replace recurring names
Mektep Sokak	Hasan Paşa Mektebi Sokak	Kadıköy	to replace recurring names
Mektep Sokak	Heybeli Mektebi Sokak	Adalar	to replace recurring names
Mektep Sokak	Hisar Mektebi Sokak	Sarıyer	to replace recurring names
Mektep Sokak	Hoca Hamza Mektebi Sokak	Eminönü	to replace recurring names
Mektep Sokak	Hoca Rüstem Mektebi Sokak	Eminönü	to replace recurring names
Mektep Sokak	İlk Mektep Sokak	Fatih	to replace recurring names
Mektep Sokak	İnadiye Mektebi Sokak	Üsküdar	to replace recurring names
Mektep Sokak	İslam Bey Mektebi Sokak	Fatih	to replace recurring names
Mektep Sokak	Kalenderhane Mektebi Sokak	Eminönü	to replace recurring names
Mektep Sokak	Kaptan Paşa Mektebi Sokak	Eminönü	to replace recurring names
Mektep Sokak	Karabaş Mektebi Sokak	Beyoğlu	to replace recurring names
Mektep Sokak	Katip Sinan Mektebi Sokak	Eminönü	to replace recurring names
Mektep Sokak	Kefçe Dede Mektebi Sokak	Üsküdar	to replace recurring names
Mektep Sokak	Kulaksız Mektebi Sokak	Beyoğlu	to replace recurring names
Mektep Sokak	Kuleli Mektebi Sokak	Üsküdar	to replace recurring names
Mektep Sokak	Kuzu Sokak	Kadıköy	to replace recurring names
Mektep Sokak	Küçük Pazar Mektebi Sokak	Eminönü	to replace recurring names
Mektep Sokak	Mektep Sokak	Eminönü	to replace recurring names
Mektep Sokak	Moda Mektebi Sokak	Kadıköy	to replace recurring names
Mektep Sokak	Muradiye Mektebi Sokak	Üsküdar	to replace recurring names
Mektep Sokak	Orta Mektep Sokak	Beyoğlu	to replace recurring names
Mektep Sokak	Osmaniye Mektebi Sokak	Bakırköy	to replace recurring names
Mektep Sokak	Pavlonya Sokak	Kadıköy	to replace recurring names
Mektep Sokak	Piyale Mektebi Sokak	Beyoğlu	to replace recurring names

Mektep Sokak	Sarı Samur Sokak	Fatih	to replace recurring names
Mektep Sokak	Selamsız Mektebi Sokak	Üsküdar	to replace recurring names
Mektep Sokak	Selimiye Mektebi Sokak	Üsküdar	to replace recurring names
Mektep Sokak	Sezai Bey Sokak	Sarıyer	to reference the nation's identity
Mektep Sokak	Sporcu Adil Sokak	Beşiktaş	to reference the nation's identity
Mektep Sokak	Suadiye Mektebi Sokak	Kadıköy	to replace recurring names
Mektep Sokak	Şemi Molla Mektebi Sokak	Fatih	to replace recurring names
Mektep Sokak	Tevkii Cafer Mektebi Sokak	Fatih	to replace recurring names
Mektep Sokak	Tünaydın Sokak	Fatih	to replace recurring names
Mektep Sokak	Uzun Yusuf Mektebi Sokak	Fatih	to replace recurring names
Mektep Sokak	Vakıf Mektebi Sokak	Fatih	to replace recurring names
Mektep Sokak	Yalıköy Mektebi Sokak	Beykoz	to replace recurring names
Mektep Sokak	Yanık Mektep Sokak	Üsküdar	to replace recurring names
Mektep Sokak	Yenimahalle Mektebi Sokak	Sarıyer	to replace recurring names
Mektep Sokak	Yolcuzaade Mektebi Sokak	Beyoğlu	to replace recurring names
Mektep Yokuşu	Nalinci Mektebi Yokuşu	Beyoğlu	to replace recurring names
Mektupçu Sokak	Mektupçu Sokak	Bakırköy	-
Melek Sima Sokak	Melek Sima Sokak	Üsküdar	-
Menekşe Sokak	Hercai Sokak	Beşiktaş	to replace recurring names
Menekşe Sokak	Menekşe Sokak	Beyoğlu	-
Menekşe Sokak	Mor Menekşe Sokak	Bakırköy	to replace recurring names
Mengene Çıkmazı	Mengene Çıkmazı	Eminönü	-
Mengene Sokak	Mengene Sokak	Eminönü	-
Menteş Bağrı Sokak	Menteş Bağrı Sokak	Üsküdar	-
Menteş Oğlu Sokak	Menteş Sokak	Üsküdar	to shorten long names
Mercan Camii Şerif Avlusu Çıkmazı	Mercan Camii Çıkmazı	Eminönü	to shorten long names
Mercan Hanı Çıkmazı	Mercan Hanı Çıkmazı	Eminönü	-
Mercan Sokak	Sırmacılar Sokak	Sarıyer	to replace recurring names
Mercan Sokak	Yürek Yakan Sokak	Sarıyer	to replace recurring names
Mercancı Kirkor Sokak	Mercan Balığı Sokak	Fatih	to delete other identities
Mercimek Sokak	Mercimek Sokak	Fatih	-
Merdiven Sokak	Avize Sokak	Beşiktaş	to replace recurring names
Merdiven Sokak	Fırçacı Sokak	Beyoğlu	to replace recurring names
Merdiven Sokak	Yumurtacı Apti Sokak	Kadıköy	to replace recurring names
Merdivenköy Sokak	Mustafa Mazhar Bey Sokak	Kadıköy	to reference the nation's identity
Merdivenli Çeşme Sokak	Merdivenli Çeşme Sokak	Fatih	-
Merdivenli Çıkmazı	Merdivenli Köşk Çıkmazı	Beykoz	to make it coherent
Merdivenli Sokak	Bodurağaç Sokak	Üsküdar	to replace recurring names
Merdivenli Sokak	Dizi Sokak	Beşiktaş	to replace recurring names
Merdivenli Sokak	Kırbacı Sokak	Fatih	to replace recurring names
Merdivenli Sokak	Merdivenli Kahve Sokak	Fatih	to replace recurring names
Merdivenli Sokak	Merdivenli Köşk Sokak	Beykoz	to replace recurring names
Merdivenli Sokak	Merdivenli Yokuş	Fatih	to replace recurring names
Merdivenli Sokak	Ötlek Sokak	Fatih	to replace recurring names
Merdivenli Sokak	Yeni Merdiven Sokak	Beyoğlu	to replace recurring names
Merdivenli Sokak	Zindeler Yurdu Sokak	Beykoz	to replace recurring names
Merhaba Caddesi	Merhaba Caddesi	Fatih	-
Merkez Efendi Caddesi	Merkez Efendi Caddesi	Fatih	-
Merkez Rıhtım Han Arka Pasajı	Rıhtım Hanı Arkası Sokak	Beyoğlu	to shorten long names
Mermer Kule Yolu	Mermer Kule Yolu	Fatih	-
Mermer Sokak	Mermer Sokak	Beyoğlu	-
Mertebani Caddesi	Mertebani Sokak	Beyoğlu	to correct names, directions and typos
Mesar Burnu Caddesi	Mesar Burnu Caddesi	Sarıyer	-
Mescit Sokak	Beykoz Mescit Sokak	Beykoz	to replace recurring names
Mescit Sokak	Caferağa Mescidi Sokak	Kadıköy	to replace recurring names
Mescit Sokak	Cebecibaşı Mescidi Sokak	Fatih	to replace recurring names
Mescit Sokak	Cıbalı Mescidi Sokak	Fatih	to replace recurring names
Mescit Sokak	Cumadamı Sokak	Fatih	to replace recurring names
Mescit Sokak	Çınarlı Camii Sokak	Üsküdar	to replace recurring names
Mescit Sokak	Çinili Mescit Sokak	Üsküdar	to replace recurring names
Mescit Sokak	Eyüp Mescidi Sokak	Fatih	to replace recurring names
Mescit Sokak	Fıstıklı Mescit Sokak	Üsküdar	to replace recurring names
Mescit Sokak	Firuzağa Mescit Sokak	Fatih	to replace recurring names
Mescit Sokak	Gazi Hasan Paşa Mescidi Sokak	Beyoğlu	to replace recurring names
Mescit Sokak	Hızır Çavuş Mescidi Sokak	Fatih	to replace recurring names
Mescit Sokak	İnadiye Mescidi Sokak	Üsküdar	to replace recurring names
Mescit Sokak	Kanlıca Mescit Sokak	Beykoz	to replace recurring names
Mescit Sokak	Kasımpaşa Mescit Sokak	Beyoğlu	to replace recurring names
Mescit Sokak	Kılıç Ali Paşa Mescit Sokak	Beyoğlu	to replace recurring names
Mescit Sokak	Mehmet Bey Mescidi Sokak	Fatih	to replace recurring names
Mescit Sokak	Mescit Sokak	Beşiktaş	-
Mescit Sokak	Otağçılar Mescidi Sokak	Fatih	to replace recurring names
Mescit Sokak	Sinan Paşa Mescidi Sokak	Beşiktaş	to replace recurring names
Mescit Sokak	Tercüman Yunus Mescidi Sokak	Fatih	to replace recurring names

Mesnevi Hane Sokak	Mesnevi Hane Sokak	Fatih	-
Mesrup Çıkmaızı	Heyamolacı Çıkmaızı	Üsküdar	to delete other identities
Mesudiye Sokak	Manastırlı İsmail Hakkı Sokak	Üsküdar	to reference the nation's identity
Mesut Paşa Sokak	Mesut Paşa Sokak	Üsküdar	-
Meşeli Mescit Sokak	Hancı Karagöz Sokak	Fatih	to replace recurring names
Meşeli Mescit Sokak	Meşeli Mescit Sokak	Fatih	-
Meşruta Çıkmaızı	Meşruta Çıkmaızı	Fatih	-
Meşrutiyet Caddesi	Hareket Ordusu Sokak	Bakırköy	to reference the nation's identity
Meşrutiyet Caddesi	Meşrutiyet Caddesi	Beyoğlu	-
Meşrutiyet Sokak	Meşveret Sokak	Beyoğlu	to replace recurring names
Meşrutiyet Sokak	Resne Sokak	Beyoğlu	to replace recurring names
Meşrutiyet Sokak	Şanlı Asker Sokak	Bakırköy	to reference the nation's identity
Meşveret Sokak	Kulüp Sokak	Bakırköy	to replace recurring names
Mevlana Dergahi Sokak	Kasımpaşa Mevlihanesi Sokak	Beyoğlu	to specify
MevlevihaneKapı Caddesi	Mevlanekapı Caddesi	Fatih	to correct names, directions and typos
Mevlevihane-Topkapı Yolu	Mevlana-Topkapı Yolu	Fatih	to correct names, directions and typos
Mevlihan Caddesi	Tennure Sokak	Beyoğlu	to avoid confusion
Mevlihan Çıkmaızı	Mevlana Çıkmaızı	Beyoğlu	to correct names, directions and typos
Meydan Sokak	Emirgan Tekke Meydanı	Sarıyer	to replace recurring names
Meydan Sokak	Heybeli Meydanı	Adalar	to replace recurring names
Meydan Sokak	Hisar Meydanı	Sarıyer	to replace recurring names
Meydan Sokak	Köy İçi Meydanı	Beşiktaş	to replace recurring names
Meydan Sokak	Meydan Sokak	Fatih	-
Meydan Sokak	Takkeci Meydanı	Fatih	to replace recurring names
Meydan Sokak	Yalıköy Meydanı Sokak	Beykoz	to replace recurring names
Meydancık Çıkmaızı	Kariye Meydanı	Fatih	to specify
Meydancık Sokak	Hasköy Meydanı Sokak	Beyoğlu	to replace recurring names
Meydancık Sokak	Keçeci Meydanı	Fatih	to replace recurring names
Meydancık Sokak	Tabaklar Meydanı	Üsküdar	to replace recurring names
Meydancık Sokak	Toptaşı Meydanı	Üsküdar	to replace recurring names
Meydancık Sokak	Yörük Sokak	Fatih	to replace recurring names
Meyhane Çıkmaızı	Çakırkeyf Çıkmaızı	Beyoğlu	to change vulgar names
Meyhane Sokak	Akşamcı Sokak	Fatih	to change vulgar names
Meyhane Sokak	Bade Sokak	Beyoğlu	to change vulgar names
Meyhane Sokak	Balikhane Sokak	Eminönü	to change vulgar names
Meyhane Sokak	Çayhane Sokak	Fatih	to change vulgar names
Meyhane Sokak	Meygede Sokak	Beşiktaş	to change vulgar names
Meyhane Sokak	Taş Kesen Sokak	Beyoğlu	to change vulgar names
Meyhane Sokak	Üzüm Özü Sokak	Üsküdar	to change vulgar names
Meyhaneler Sokak	Üzüm Kızı Sokak	Üsküdar	to change vulgar names
Meyva Hali İçi	Meyva Hali İçi	Eminönü	-
Meyva Sokak	Meyva Sokak	Beyoğlu	-
Mezarlık Arası	Beybaba Sokak	Fatih	Unknown
Mezarlık Başı Yokuşu	Fındıklı Mezarlık Yokuşu	Beyoğlu	to specify
Mezarlık Çıkmaızı	Feriköy Mezarlık Çıkmaızı	Beyoğlu	to replace recurring names
Mezarlık Çıkmaızı	Kuruçeşme Mezarlık Çıkmaızı	Beşiktaş	to replace recurring names
Mezarlık Çıkmaızı	Şemi Molla Çıkmaızı	Fatih	to replace recurring names
Mezarlık Sokak	Burgaz Mezarlık Sokak	Adalar	to replace recurring names
Mezarlık Sokak	Çengelköy Mezarlık Sokak	Üsküdar	to replace recurring names
Mezarlık Sokak	Çömezler Sokak	Beşiktaş	to replace recurring names
Mezarlık Sokak	Hariciye Konağı Sokak	Beyoğlu	to replace recurring names
Mezarlık Sokak	Hasan Paşa Mezarlık Sokak	Kadıköy	to replace recurring names
Mezarlık Sokak	Heybeli Mezarlık Sokak	Adalar	to replace recurring names
Mezarlık Sokak	Hisar Mezarlık Sokak	Beykoz	to replace recurring names
Mezarlık Sokak	İnadiye Mezarlık Sokak	Üsküdar	to replace recurring names
Mezarlık Sokak	Kamarot Sokak	Beyoğlu	to replace recurring names
Mezarlık Sokak	Kandilli Mezarlık Sokak	Üsküdar	to replace recurring names
Mezarlık Sokak	Kolan Sokak	Beyoğlu	to replace recurring names
Mezarlık Sokak	Kuruçeşme Mezarlık Sokak	Beşiktaş	to replace recurring names
Mezarlık Sokak	Rumelihisarı Mezarlık Sokak	Sarıyer	to replace recurring names
Mezarlık Sokak	Sahaf Mezarlığı Sokak	Beyoğlu	to replace recurring names
Mezarlık Sokak	Selamsız Mezarlık Sokak	Üsküdar	to replace recurring names
Mezarlık Sokak	Selime Hatun Mezarlık Sokak	Beyoğlu	to replace recurring names
Mezarlık Sokak	Şehit Kazım Sokak	Beşiktaş	to reference the nation's identity
Mezarlık Sokak	Şehit Mehmet Sokak	Beşiktaş	to reference the nation's identity
Mezarlık Sokak	Şevketiye Mezarlık Sokak	Bakırköy	to replace recurring names
Mezarlık Sokak	Tayyareci Hayrettin Sokak	Bakırköy	to reference the nation's identity
Mezarlık Sokak	Tozkoparan Mezarlık Sokak	Beyoğlu	to replace recurring names
Mezarlık Sokak	Yenimahalle Mezarlık Sokak	Sarıyer	to replace recurring names
Mezarlık Sokak	Yunus Kaptan Sokak	Beyoğlu	to reference the nation's identity
Mezarlık Üstü Çıkmaızı	Mezarlık Üstü Çıkmaızı	Beyoğlu	-
Mezarlık Üstü Sokak	Beykoz Mezarlık Üstü Sokak	Beykoz	to replace recurring names
Mezarlık Üstü Sokak	Kabataş Mezarlık Sokak	Beyoğlu	to replace recurring names
Mezarlıkönü Sokak	Levhacı Sokak	Beşiktaş	Unknown

Mezarlıküstü Sokak	Ateşpare Sokak	Beyoğlu	to replace recurring names
Mezik Sokak	Mızrak Sokak	Adalar	to delete other identities
Mihçılar Sokak	Mihçılar Sokak	Fatih	-
Mısır Sokak	Mısır Sokak	Sarıyer	-
Mısır Tarlası Mevkii	Mısır Tarlası Mevkii	Bakırköy	-
Mısırlı Bahçe Sokak	Mısırlı Bahçe Sokak	Beşiktaş	-
Mısırlı Orta Çıkmaızı	Mısırlı Çıkmaızı	Beşiktaş	to shorten long names
Mısırlıoğlu Sokak	Yavuz Türk Sokak	Kadıköy	to reference the nation's identity
Midilli Çıkmaızı	Midilli Sokak	Beyoğlu	to correct names, directions and typos
Mihrabat Caddesi	Mihrabat Caddesi	Beykoz	-
Mihri Hatun Sokak	Mihri Hatun Sokak	Fatih	-
Millet Bahçesi Sokak	Parkönü Sokak	Bakırköy	to correct names, directions and typos
Milli Sokak	Nur Topu Sokak	Bakırköy	Unknown
Mimar Andiriyä Sokak	Koç Yiğit Sokak	Beyoğlu	to delete other identities
Mimar Caddesi	Mimar Kasım Caddesi	Fatih	to reference the nation's identity
Mimar Çeşmesi Sokak	Mimar Çeşmesi Sokak	Fatih	-
Mimar Sinan Caddesi	Mimar Sinan Caddesi	Eminönü	-
Mimar Sokak	Tospağa Sokak	Beyoğlu	to replace recurring names
Mina Sokak	Sarı Zeybek Sokak	Beyoğlu	to delete other identities
Minare Sokak	Minare Sokak	Beyoğlu	-
Minare Sokak	Yüksek Minare Sokak	Beyoğlu	to replace recurring names
Miralay Çıkmaızı	Miralay Çıkmaızı	Beyoğlu	-
Mirkado Sokak	Hörguç Sokak	Beyoğlu	to delete other identities
Miroğlu Sokak	Canan Sokak	Kadıköy	to replace recurring names
Miroğlu Sokak	Miroğlu Sokak	Üsküdar	-
Miseyani Sokak	Mekik Sokak	Adalar	to delete other identities
Misk Sokak	Mis Sokak	Beyoğlu	to replace recurring names
Misk Sokak	Misk-i Anber Sokak	Kadıköy	to replace recurring names
Mismar Çeşmesi Sokak	Mismarçı Çeşmesi Sokak	Fatih	to correct names, directions and typos
Mismarçı Sokak	Mismarçı Sokak	Fatih	-
Mismarçı Yokuşu	Mismarçı Yokuşu	Fatih	-
Moda Caddesi	Moda Caddesi	Kadıköy	-
Moda Çıkmaızı	Moda Çıkmaızı	Kadıköy	-
Moda Mis Sokak	Kadem Sokak	Beyoğlu	to avoid confusion
Moiz Sokak	Elmastrış Sokak	Beyoğlu	to delete other identities
Mola Taşı Caddesi	Mola Taşı Caddesi	Eminönü	-
Mola Taşı Sokak	Binektaş Sokak	Beyoğlu	to replace recurring names
Mola Taşı Sokak	Katırcı Oğlu Sokak	Eminönü	to replace recurring names
Molla Bayırı Çıkmaızı	Molla Bayırı Çıkmaızı	Beyoğlu	-
Molla Bayırı Sokak	Molla Bayırı Sokak	Beyoğlu	-
Molla Fenari Caddesi	Molla Fenari Sokak	Eminönü	to correct names, directions and typos
Molla Hüsvrev Sokak	Molla Hüsvrev Sokak	Fatih	-
Moralı İbrahim Paşa Sokak	Moralı İbrahim Paşa Sokak	Kadıköy	-
Muhacir Sokak	Kandilli Muhacir Sokak	Üsküdar	to replace recurring names
Muhafazaçılar Sokak	Muhafazaçılar Sokak	Eminönü	-
Muhasebeci Sokak	Muhasebeci Sokak	Bakırköy	-
Muhtar Bey Sokak	Muhtar Bey Sokak	Üsküdar	-
Muhtar İbiş Sokak	Bestekar Servet Sokak	Fatih	to delete other identities
Muhtar Paşa Sokak	Muhtar Paşa Sokak	Eminönü	-
Muhtar Sokak	Miralem Sokak	Fatih	to replace recurring names
Muhtar Sokak	Muhtar Ali Sokak	Beykoz	to replace recurring names
Muhtar Sokak	Muhtar Kamil Sokak	Beyoğlu	to replace recurring names
Muhtar Sokak	Muhtar Molla Sokak	Beşiktaş	to replace recurring names
Muhtar Sokak	Muhtar Muhittin Sokak	Fatih	to replace recurring names
Muhtar Sokak	Muhtar Sadettin Sokak	Beyoğlu	to replace recurring names
Muhtar Sokak	Muhtar Şevki Sokak	Beyoğlu	to replace recurring names
Muhtar Sokak	Muhtar Tahsin Sokak	Bakırköy	to replace recurring names
Muhtar Sokak	Muhtar Yekta Sokak	Fatih	to replace recurring names
Muhtar Sokak	Tellalade Sokak	Kadıköy	to reference the nation's identity
Muhtar-ı Evvel Sokak	Muhtar-ı Evvel Sokak	Beşiktaş	-
Muhterem Efendi Sokak	Muhterem Efendi Sokak	Eminönü	-
Muiz Sokak	Halis Efendi Sokak	Kadıköy	to delete other identities
Mumcu Bakkal Sokak	Mumcu Bakkal Sokak	Beşiktaş	-
Mumcu Sokak	Fitil Sokak	Beyoğlu	to replace recurring names
Mumcu Sokak	Kırklar Sokak	Sarıyer	to replace recurring names
Mumcu Sokak	Mumcu Reşit Sokak	Beyoğlu	to replace recurring names
Mumhane Caddesi	Eğrikapı Mumhanesi Sokak	Fatih	to replace recurring names
Mumhane Çıkmaızı	Kazlı Mumhanesi Sokak	Fatih	to specify
Mumhane Kapısı Sokak	Galata Şarap İskelesi Sokak	Beyoğlu	to give more relevant information
Mumhane Sokak	Arnavutköy Mumhane Sokak	Beşiktaş	to replace recurring names
Mumhane Sokak	Küçük Mumhane Sokak	Beyoğlu	to replace recurring names
Mumhane Sokak	Piyale Mumhanesi Sokak	Beyoğlu	to replace recurring names
Mumhane Sokak	Ressam Ali Rıza Bey Sokak	Üsküdar	to reference the nation's identity
Mumhane Sokak	Selamsız Mumhanesi Sokak	Üsküdar	to replace recurring names

Murad-ı Hamis Mevkii	Şah Murat Mevkii	Sarıyer	to delete other identities
Muradiye Caddesi	Muradiye Caddesi	Eminönü	-
Muradiye Sokak	Mehmet Murat Sokak	Eminönü	to replace recurring names
Muradiye Sokak	Murat Ağa Sokak	Üsküdar	to replace recurring names
Muradiye Sokak	Murat Bey Sokak	Kadıköy	to replace recurring names
Muradiye Sokak	Muratlı Sokak	Adalar	to replace recurring names
Muradiye Sokak	Mühürdar Emin Paşa Sokak	Eminönü	to reference the nation's identity
Muradiye Sokak	Mürüvvetli Sokak	Bakırköy	to replace recurring names
Murat Efendi Sokak	Murat Efendi Sokak	Eminönü	-
Murat Molla Caddesi	Murat Molla Caddesi	Fatih	-
Murat Paşa Cami Avlusu	Murat Paşa Cami Avlusu	Fatih	-
Murat Paşa Sokak	Murat Paşa Sokak	Fatih	-
Muratoğlu Sokak	Günseli Sokak	Adalar	Unknown
Musa Dayı Sokak	Musa Dayı Sokak	Beyoğlu	-
Musa Sokak	Musa Bey Sokak	Fatih	to correct names, directions and typos
Musalla Caddesi	Musalla Caddesi	Eminönü	-
Musalla Sokak	Musalla Taşı Sokak	Üsküdar	to replace recurring names
Musluk Sokak	Musluk Sokak	Beyoğlu	-
Musluk Sokak	Sütlaç Sokak	Fatih	to replace recurring names
Mustafa Bey Sokak	Dayıbey Sokak	Beşiktaş	to replace recurring names
Mustafa Bey Sokak	Konak Sokak	Adalar	to replace recurring names
Mustafa Efendi Sokak	Paşa Baba Sokak	Fatih	Unknown
Mustafa Paşa Sokak	Büyük Mustafa Paşa Sokak	Üsküdar	to replace recurring names
Mustafa Paşa Sokak	Mustafa Paşa Sokak	Eminönü	-
Mutaflar Sokak	Eski Mutaflar Sokak	Fatih	to correct names, directions and typos
Mutbah Kapısı Sokak	Mutbah Kapısı Caddesi	Beyoğlu	to correct names, directions and typos
Muvakkithane Caddesi	Doğru Muvakkit Caddesi	Sarıyer	to replace recurring names
Muvakkithane Caddesi	Muvakkithane Caddesi	Kadıköy	-
Muvakkithane Meydanı	Tavus Sokak	Kadıköy	to avoid confusion
Muytap Çıkmazı	Mutaf Çıkmazı	Fatih	to correct names, directions and typos
Muytap Sokak	Mutaf Sokak	Fatih	to correct names, directions and typos
Mübayaacı Sokak	Mübayaacı Sokak	Sarıyer	-
Mücadele Çıkmazı	Mücadele Çıkmazı	Beyoğlu	-
Müezzin Oğlu Çıkmazı	Müezzin Oğlu Çıkmazı	Beşiktaş	-
Müezzin Oğlu Sokak	Kumbaracı Başı Sokak	Beşiktaş	Unknown
Müezzin Sokak	Kırcıl Sokak	Beyoğlu	to replace recurring names
Müezzin Sokak	Müezzin Bilal Sokak	Fatih	to replace recurring names
Müezzin Sokak	Müezzin Feyiz Sokak	Beyoğlu	to replace recurring names
Müftü Ali Sokak	Müftü Hamamı Sokak	Fatih	to give more relevant information
Mühendis Sokak	Mühendis Hüseyin Sokak	Sarıyer	to replace recurring names
Mühendis Sokak	Mühendis Sarı Ali Sokak	Kadıköy	to replace recurring names
Mühendis Sokak	Mühendis Şevket Sokak	Sarıyer	to replace recurring names
Mühendis Sokak	Mühendis Ziya Sokak	Bakırköy	to replace recurring names
Mühürdar Bağ Çıkmazı	Mühürdar Bağ Çıkmazı	Kadıköy	-
Mühürdar Caddesi	Mühürdar Caddesi	Kadıköy	-
Mümin Deresi Sokak	Mümin Deresi Sokak	Kadıköy	-
Münzevi Caddesi	Münzevi Caddesi	Fatih	-
Mürdüm Sokak	Mürdüm Sokak	Beyoğlu	-
Mürver Sokak	Mürver Sokak	Beyoğlu	-
Müsavat Sokak	Berberlik Sokak	Beyoğlu	to replace recurring names
Müsavat Sokak	Birlik Sokak	Beyoğlu	to replace recurring names
Müsavat Sokak	Müsavat Sokak	Kadıköy	-
Müsavatyan Sokak	Mürüvvet Sokak	Beyoğlu	to delete other identities
Müsellim Sokak	Müsellim Sokak	Eminönü	-
Mütevellî Çeşmesi Sokak	Mütevellî Çeşmesi Sokak	Üsküdar	-
Mütevellî Sokak	Mütevellî İbrahim Sokak	Beşiktaş	to replace recurring names
Mütevellî Sokak	Mütevellî Sokak	Eminönü	-
Mütevellî Sokak	Neşe Sokak	Kadıköy	to replace recurring names
Mütevellî Sokak	Yeni Mütevellî Sokak	Kadıköy	to replace recurring names
Nadir Ağa Sokak	Tarık Bey Sokak	Kadıköy	to delete other identities
Nafe Sokak	Nafe Sokak	Beyoğlu	-
Nahit Bey Sokak	Nahit Bey Sokak	Kadıköy	-
Nail Bey Sokak	Nail Bey Sokak	Kadıköy	-
Nakilbent Sokak	Nakilbent Sokak	Eminönü	-
Nakkareci Sokak	Altınbabası Sokak	Üsküdar	Unknown
Nakkaş Çıkmazı	Nakkaş Çıkmazı	Beyoğlu	-
Nakkaş Sokak	Nakkaş Haydar Sokak	Fatih	to reference the nation's identity
Nakkaş Sokak	Nakkaş Levni Sokak	Fatih	to reference the nation's identity
Nakkaş Sokak	Nakkaş Penahi Sokak	Beyoğlu	to reference the nation's identity
Nakkaş Sokak	Nakkaşlar Sokak	Üsküdar	to replace recurring names
Nakkaştepe Caddesi	Babanakkaş Sokak	Üsküdar	to correct names, directions and typos
Nalbant Camii Sokak	Nalbant Camii Sokak	Eminönü	-
Nalbant Çeşmesi Sokak	Nalbant Çeşmesi Sokak	Sarıyer	-
Nalbant Sokak	Marsık Sokak	Beyoğlu	to replace recurring names

Nalbant Sokak	Müverrih Naima Sokak	Fatih	to replace recurring names
Nalbant Sokak	Nalbant Demir Sokak	Fatih	to replace recurring names
Nalbant Sokak	Neva Sokak	Beyoğlu	to replace recurring names
Nalbant Sokak	Nihal Sokak	Kadıköy	to replace recurring names
Nalbant Sokak	Nisan Sokak	Kadıköy	to replace recurring names
Nalbant Sokak	Nisbet Sokak	Beyoğlu	to replace recurring names
Nalburlar Sokak	Sobaçılar Sokak	Eminönü	Unknown
Nalçacı Çıkmazı	Tazi Çıkmazı	Üsküdar	to replace recurring names
Nalçacı Sokak	Nalçacı Hasan Sokak	Üsküdar	to replace recurring names
Nalinci Sokak	Nalinci Cemal Sokak	Fatih	to replace recurring names
Nalinci Sokak	Nalinci Sokak	Fatih	-
Nalinci Sokak	Ninni Sokak	Fatih	to replace recurring names
Nalinci Yokuşu	Nalinci Bayırı	Beyoğlu	to correct names, directions and typos
Namazgah Sokak	Namazgah Sokak	Fatih	-
Namık Paşa Sokak	Namık Paşa Sokak	Beyoğlu	-
Nane Sokak	Nane Sokak	Beyoğlu	-
Nar Sokak	Ekşinar Sokak	Beyoğlu	to replace recurring names
Nar Sokak	Nar Sokak	Beşiktaş	-
Nar Sokak	Narçıl Sokak	Beyoğlu	to replace recurring names
Nar Sokak	Nardenk Sokak	Beşiktaş	to replace recurring names
Narlı Bahçe Sokak	Narlı Bahçe Sokak	Eminönü	-
Narlı Çıkmazı	Narlı Çıkmazı	Beyoğlu	-
Narlıkapı Caddesi	Narlıkapı Caddesi	Fatih	-
Narlıkapı Çeşme Sokak	Narlıkapı Çeşmesi Sokak	Fatih	to correct names, directions and typos
Narlıkapı Çıkmazı	Narlıkapı Çıkmazı	Fatih	-
Narlıyan Livadyası Sokak	Nar Çiçeği Sokak	Adalar	to delete other identities
Nasuh Hanı Sokak	Nasuhiye Sokak	Eminönü	to correct names, directions and typos
Natir Kızı Sokak	Natir Kızı Sokak	Eminönü	-
Naz Perver Caddesi	Naz Perver Caddesi	Fatih	-
Nazım Bey Sokak	Kırmızı Kuşak Sokak	Kadıköy	to replace recurring names
Nazım Bey Sokak	Nazım Bey Sokak	Fatih	-
Nazır Ağa Çeşmesi Sokak	Nazır Ağa Çeşmesi Sokak	Fatih	-
Nazif Bey Sokak	Nazif Bey Sokak	Kadıköy	-
Nazlı Ebe Sokak	Nazlı Ebe Sokak	Fatih	-
Nazmi Bey Sokak	Nazmi Bey Sokak	Kadıköy	-
Necip Bey Sokak	Necip Bey Sokak	Üsküdar	-
Necip Efendi Sokak	Necip Efendi Sokak	Eminönü	-
Necip Paşa Mevkii	Necip Paşa Sokak	Sarıyer	to correct names, directions and typos
Neftali Sokak	Merhamet Sokak	Beyoğlu	to delete other identities
Nefti Sokak	Nefti Sokak	Beyoğlu	-
Nemlizade Sokak	Nemlizade Sokak	Kadıköy	-
Nerkis Sokak	Nerkis Sokak	Beyoğlu	-
Neşe Sokak	Pelesenk Sokak	Beyoğlu	to replace recurring names
Neşet Ağa Sokak	Reşat Ağa Sokak	Beşiktaş	to avoid confusion
Neşet Bey Sokak	Neşet Bey Sokak	Üsküdar	-
Neviye Caddesi	Neviyer Sokak	Eminönü	to correct names, directions and typos
Neviyer Sokak	Şair Nevi Sokak	Fatih	to reference the nation's identity
Nevzemin Sokak	Nevzemin Sokak	Kadıköy	-
Neyzen Sokak	Neyzenler Sokak	Fatih	to correct names, directions and typos
Nigar Sokak	Nigar Hanım Sokak	Bakırköy	to reference the nation's identity
Nigar Sokak	Şair Nigar Sokak	Beşiktaş	to reference the nation's identity
Nikolli Sokak	Kahkaha Çiçeği Sokak	Sarıyer	to delete other identities
Nisa Mektebi Çıkmazı	Nisa Mektebi Çıkmazı	Beyoğlu	-
Nisa Mektebi Sokak	Nisa Mektebi Sokak	Beyoğlu	-
Nisbiye Sokak	Nisbiye Sokak	Kadıköy	-
Nişan Sokak	Madalyon Sokak	Beyoğlu	to correct names, directions and typos
Nişanca Caddesi	Eyüp Nişanca Caddesi	Fatih	to replace recurring names
Nişanca Caddesi	Fatih Nişanca Caddesi	Fatih	to replace recurring names
Nişanca Çeşme Yokuşu	Nişanca Yokuşu	Eminönü	to shorten long names
Nişanca Fırını Sokak	Nişanca Fırını Sokak	Eminönü	-
Nişancı Mustafa Paşa Caddesi	Nişancı Mustafa Paşa Caddesi	Fatih	-
Nişantaşı Caddesi	Çamlıca-Acıbadem Yolu	Üsküdar	to replace recurring names
Nişantaşı Caddesi	Küçük Çamlıca-Nişan Taşı Yolu	Üsküdar	to replace recurring names
Nişantaşı Caddesi	Nişangah Caddesi	Beykoz	to replace recurring names
Nişantaşı Sokak	Aktaş Sokak	Beyoğlu	to replace recurring names
Nişantaşı Sokak	Nişanlı Sokak	Beykoz	to replace recurring names
Nişastacı Sokak	Nişastahane Sokak	Fatih	to correct names, directions and typos
Niyazi Bey Sokak	Niyazi Bey Sokak	Bakırköy	-
Nizam Caddesi	Nizam Caddesi	Adalar	-
Nizamiye Caddesi	Bakırcılar Caddesi	Eminönü	to replace recurring names
Nizamiye Caddesi	Nizamiye Caddesi	Beyoğlu	-
Nizamiye Sokak	Nizam-ı Cedit Sokak	Kadıköy	to reference the nation's identity
Nöbethane Caddesi	Nöbethane Caddesi	Eminönü	-
Nöbethane Çıkmazı	Nöbethane Çıkmazı	Eminönü	-

Nuh Bey Sokak	Nuh Bey Sokak	Kadıköy	-
Nuh Kuyusu Caddesi	Nuh Kuyusu Caddesi	Üsküdar	-
Numan Efendi Sokak	Numan Efendi Sokak	Fatih	-
Nurettin Tekkesi Sokak	Nurettin Tekkesi Sokak	Fatih	-
Nuri Bey Sokak	Nuri Bey Sokak	Üsküdar	-
Nuri Efendi Sokak	Nuri Efendi Sokak	Fatih	-
Nuru Osmaniye Caddesi	Nuru Osmaniye Caddesi	Eminönü	-
Nuru Osmaniye Camii Avlusu	Nuru Osmaniye Camii Avlusu	Eminönü	-
Nuru Osmaniye Kapısı Caddesi	Vezirhanı Caddesi	Eminönü	to give more relevant information
Nücum Sokak	Zühal Sokak	Kadıköy	Unknown
Nüşehiye Sokak	Köse Dayı Sokak	Üsküdar	to replace recurring names
Nüzhet Efendi Sokak	Nüzhet Efendi Sokak	Kadıköy	-
Nüzhetiye Caddesi	Nüzhetiye Caddesi	Beşiktaş	-
Odabaşı Caddesi	Günaydın Sokak	Fatih	to replace recurring names
Odabaşı Sokak	Odabaşı Sokak	Bakırköy	-
Odacı Ahmet Ağa Sokak	Mektupçu Osman Bey Sokak	Sarıyer	to reference the nation's identity
Odalar Çıkmazı	Abbas Ağa Çıkmazı	Beşiktaş	to replace recurring names
Odalar Çıkmazı	Has Odalar Çıkmazı	Üsküdar	to replace recurring names
Odalar Çıkmazı	Kanije Çıkmazı	Beykoz	to replace recurring names
Odalar Çıkmazı	Kızıl Mescit Odaları Çıkmazı	Fatih	to replace recurring names
Odalar Çıkmazı	Kıracı Odaları Çıkmazı	Beyoğlu	to replace recurring names
Odalar Çıkmazı	Kör Bakkal Çıkmazı	Üsküdar	to replace recurring names
Odalar Çıkmazı	Kürkcü Şahin Çıkmazı	Beyoğlu	to replace recurring names
Odalar Çıkmazı	Türkmen Çıkmazı	Fatih	to replace recurring names
Odalar Çıkmazı	Yusuf Paşa Çıkmazı	Fatih	to replace recurring names
Odalar İç Çıkmazı	Koltuk Altı Çıkmazı	Fatih	to replace recurring names
Odalar İç Sokak	Mehmet Ali Paşa Sokak	Üsküdar	to reference the nation's identity
Odalar İç Sokak	Söğüt Özü Sokak	Beyoğlu	to replace recurring names
Odalar Sokak	Güzel Sanatlar Sokak	Eminönü	to replace recurring names
Odalar Sokak	Hamsi Sokak	Fatih	to replace recurring names
Odalar Sokak	Kanije Sokak	Beykoz	to replace recurring names
Odalar Sokak	Kıracı Odaları Sokak	Beyoğlu	to replace recurring names
Odalar Sokak	Küçük Odalar Sokak	Beyoğlu	to replace recurring names
Odalar Sokak	Lamii Çelebi Sokak	Üsküdar	to reference the nation's identity
Odalar Sokak	Merdane Sokak	Fatih	to replace recurring names
Odalar Sokak	Müneccim Odaları Sokak	Fatih	to replace recurring names
Odalar Sokak	Peri Çıkmazı	Beşiktaş	to replace recurring names
Odalar Sokak	Şair Hakani Sokak	Fatih	to reference the nation's identity
Odalar Sokak	Viran Odalar Sokak	Fatih	to replace recurring names
Odaları İç Çıkmazı	Arap Camii Çıkmazı	Beyoğlu	to replace recurring names
Odaları İç Çıkmazı	Dalgıç Çıkmazı	Beyoğlu	to replace recurring names
Odaları İç Sokak	Odaları İç Sokak	Fatih	-
Odun İskelesi Caddesi	Balat Odun İskelesi Caddesi	Fatih	to replace recurring names
Odun Meydanı	Odun Meydanı	Beyoğlu	-
Odunkapı Yokuşu	Odunkapı Yokuşu	Eminönü	-
Oğlak Sokak	Oğlak Sokak	Beyoğlu	-
Okçu Musa Caddesi	Okçu Musa Caddesi	Beyoğlu	-
Okçu Musa Çıkmazı	Savcı Bey Çıkmazı	Beyoğlu	Unknown
Okçularbaşı Sokak	Okçularbaşı Caddesi	Eminönü	to correct names, directions and typos
Okmeydanı Caddesi	Batı Caddesi	Beyoğlu	to replace recurring names
Okmeydanı Caddesi	Okmeydanı Caddesi	Beyoğlu	-
Okmeydanı Caddesi	Yay Meydanı Caddesi	Beyoğlu	to replace recurring names
Okmeydanı Sokak	Bezirgan Sokak	Beyoğlu	to replace recurring names
Okmeydanı Sokak	Yay Sokak	Beyoğlu	to replace recurring names
Okumuş Oğlu Sokak	Okumuş Oğlu Sokak	Beyoğlu	-
Olacak Ali sokak	Çakalı Sokak	Üsküdar	Unknown
Olivo Pasajı	Olivo Hanı Geçidi	Beyoğlu	to correct names, directions and typos
Olivo Sokak	Liva Sokak	Beyoğlu	to delete other identities
Oluklu Bayır	Oluklu Bayır	Fatih	-
On Sekiz Sekpanlar Sokak	On Sekiz Sekpanlar Sokak	Eminönü	-
On Temmuz Caddesi	On Temmuz Caddesi	Bakırköy	-
Orhaniye Caddesi	Hokkabazlar Sokak	Fatih	to replace recurring names
Orhaniye Caddesi	Orhan Gazi Caddesi	Bakırköy	to reference the nation's identity
Orhaniye Caddesi	Orhaniye Caddesi	Eminönü	-
Orman Sokak	Orman Sokak	Beşiktaş	-
Orta Bostan Sokak	Zemzem Sokak	Fatih	Unknown
Orta Caddesi	Merdivenköy-Bostancı Yolu	Kadıköy	to replace recurring names
Orta Çeşme Caddesi	Orta Çeşme Caddesi	Sarıyer	-
Orta Çeşme Mehmet Efendi Çıkmazı	Orta Çeşme Çıkmazı	Fatih	to shorten long names
Orta Çeşme Sokak	Kara Kadı Sokak	Fatih	to replace recurring names
Orta Kuyu Sokak	Canfes Sokak	Sarıyer	Unknown
Orta Sokak	Aybastı Sokak	Beyoğlu	to replace recurring names
Orta Sokak	Bülbüllü Sokak	Kadıköy	to replace recurring names
Orta Sokak	Camadan Sokak	Beyoğlu	to replace recurring names

Orta Sokak	Camgöz Sokak	Beşiktaş	to replace recurring names
Orta Sokak	Cemre Sokak	Eminönü	to replace recurring names
Orta Sokak	Cendere Sokak	Beyoğlu	to replace recurring names
Orta Sokak	Çapraz Sokak	Fatih	to replace recurring names
Orta Sokak	Çit Sokak	Üsküdar	to replace recurring names
Orta Sokak	Çorbacı Başı Sokak	Fatih	to replace recurring names
Orta Sokak	Dalga Sokak	Kadıköy	to replace recurring names
Orta Sokak	Dülger Oğlu Sokak	Fatih	to replace recurring names
Orta Sokak	Karavana Sokak	Eminönü	to replace recurring names
Orta Sokak	Kilaptancı Sokak	Kadıköy	to replace recurring names
Orta Sokak	Konuk Sokak	Üsküdar	to replace recurring names
Orta Sokak	Meslek Sokak	Eminönü	to replace recurring names
Orta Sokak	Naip Sokak	Fatih	to replace recurring names
Orta Sokak	Nevnihal Sokak	Üsküdar	to replace recurring names
Orta Sokak	Orta Minare Sokak	Eminönü	to replace recurring names
Orta Sokak	Orta Yalı Sokak	Adalar	to replace recurring names
Orta Sokak	Ortakçı Sokak	Sarıyer	to replace recurring names
Orta Sokak	Pancar Sokak	Bakırköy	to replace recurring names
Orta Sokak	Papatya Sokak	Üsküdar	to replace recurring names
Orta Sokak	Parçalı Sokak	Üsküdar	to replace recurring names
Orta Sokak	Pideci Sokak	Eminönü	to replace recurring names
Orta Sokak	Pilavcı Sokak	Fatih	to replace recurring names
Orta Sokak	Pulluk Sokak	Bakırköy	to replace recurring names
Orta Sokak	Püskülcü Sokak	Fatih	to replace recurring names
Orta Sokak	Rakkas Sokak	Kadıköy	to replace recurring names
Orta Sokak	Rendeci Sokak	Fatih	to replace recurring names
Orta Sokak	Sakızağacı Orta Sokak	Bakırköy	to replace recurring names
Orta Sokak	Şair Mihri Sokak	Beyoğlu	to reference the nation's identity
Orta Sokak	Şair Zati Sokak	Üsküdar	to reference the nation's identity
Orta Sokak	Tacikler Sokak	Sarıyer	to replace recurring names
Orta Sokak	Taraftar Sokak	Sarıyer	to replace recurring names
Orta Sokak	Tekin Alp Sokak	Eminönü	to reference the nation's identity
Orta Sokak	Telci Sokak	Fatih	to replace recurring names
Orta Sokak	Yazmacı Emine Sokak	Üsküdar	to replace recurring names
Orta Sokak	Zağarcı Başı Sokak	Fatih	to replace recurring names
Orta Sokak	Zergerdan Sokak	Sarıyer	to replace recurring names
Ortabahçe Caddesi	Ortabahçe Caddesi	Beşiktaş	-
Ortabahçe Sokak	Aşıkari Sokak	Beşiktaş	to reference the nation's identity
Ortakır Aralığı	Ortanca Aralığı	Beyoğlu	to correct names, directions and typos
Ortakır Sokak	Ortanca Sokak	Beyoğlu	to correct names, directions and typos
Ortaköy Divanyolu Caddesi	Muallim Naci Caddesi	Beşiktaş	to reference the nation's identity
Ortaköy İskele Caddesi	Ortaköy Vapur İskelesi Sokak	Beşiktaş	to correct names, directions and typos
Ortaköy Vapur İskelesi Sokak	Ortaköy Eski Vapur İskelesi Sokak	Beşiktaş	to replace recurring names
Oruç Gazi İsmail Ağa Camii Sokak	Oruç Gazi Camii Sokak	Fatih	to shorten long names
Oruç Gazi İsmail Ağa Sokak	Oruç Bozan Sokak	Fatih	to replace recurring names
Oruç Gazi İsmail Ağa Sokak	Oruç Gazi Sokak	Fatih	to shorten long names
Osman Çavuş Yokuşu	Mebusan Yokuşu	Beyoğlu	to reference the nation's identity
Osman Dede Sokak	Osman Dede Sokak	Üsküdar	-
Osman Hoca Çıkmazı	Hacı Osman Çıkmazı	Beyoğlu	to replace recurring names
Osman Hoca Çıkmazı	Osman Hoca Çıkmazı	Beyoğlu	-
Osman Paşa Sokak	Küçük Osman Paşa Sokak	Üsküdar	to replace recurring names
Osmaniye Caddesi	Eski Osmanlı Sokak	Beyoğlu	to replace recurring names
Osmaniye Sokak	Eski Osmaniye Sokak	Fatih	to replace recurring names
Ot Sokak	Otçu Sokak	Beyoğlu	to correct names, directions and typos
Otağ Tepe Sokak	Otağ Tepe Caddesi	Beykoz	to correct names, directions and typos
Otaklıbaşı Sokak	Otaklıbaşı Sokak	Fatih	-
Otaklılar Caddesi	Apturrahman Şeref Bey Caddesi	Fatih	to reference the nation's identity
Otluk Sokak	Otluk Sokak	Eminönü	-
Otlukçu Yokuşu	Otlukçu Yokuşu	Fatih	-
Oton Efendi Sokak	Misak-ı Milli Sokak	Kadıköy	to delete other identities
Oyma Saray Çıkmazı	Oyma Saray Çıkmazı	Üsküdar	-
Oyuncakçılar Çıkmazı	Oyuncakçılar Çıkmazı	Fatih	-
Öksüzce Camii Sokak	Öksüzce Camii Sokak	Fatih	-
Ömer Efendi Sokak	Ömer Efendi Sokak	Fatih	-
Ömer Paşa Sokak	Hacı Ömer Paşa Sokak	Fatih	to replace recurring names
Ömer Paşa Sokak	Ömer Paşa Sokak	Kadıköy	-
Ömer Sokak	Ömer Ağa Sokak	Beyoğlu	to correct names, directions and typos
Ördekli Bakkal Sokak	Ördekli Bakkal Sokak	Eminönü	-
Örtme Altı Sokak	Oba Sokak	Beyoğlu	to replace recurring names
Örtme Altı Sokak	Örtme Altı Sokak	Beyoğlu	-
Örtme Sokak	Notacı Sokak	Beyoğlu	to avoid confusion
Örücüler Hamamı Sokak	Şeker Ahmet Paşa Sokak	Eminönü	to reference the nation's identity
Örücüler Sokak	Örücüler Kapısı Sokak	Eminönü	to correct names, directions and typos
Paçacı Sokak	Katmerli Sokak	Beyoğlu	to replace recurring names

Paçacı Sokak	Paçacı Sokak	Eminönü	-
Palacı Sokak	Palacı Sokak	Beşiktaş	-
Palanga Caddesi	Palanga Caddesi	Beşiktaş	-
Pamukçu Tatyos Sokak	Pamukçu Sokak	Fatih	to delete other identities
Panaya Sokak	İsa Çelebi Sokak	Adalar	to delete other identities
Pancur Sokak	Pancur Sokak	Adalar	-
Papa Yani Sokak	Remzi Baba Soakk	Beyoğlu	to delete other identities
Papa Yorgi Sokak	Tabakçı Sokak	Fatih	to delete other identities
Papas Abraham Sokak	Isırgan Sokak	Üsküdar	to delete other identities
Papas Abraham Sokak	Palalı Ahmet Sokak	Üsküdar	to delete other identities
Papas Aralığı	Bahriyeli Şükrübey Aralığı	Adalar	to delete other identities
Papas Çıkmazı	Ziver Bey Çıkmazı	Kadıköy	to delete other identities
Papas Kiorik Sokak	Keserci Sokak	Beyoğlu	to delete other identities
Papas Köprüsü Çıkmazı	Köprü Çıkmazı	Beyoğlu	to delete other identities
Papas Köprüsü Sokak	Yaya Köprüsü Sokak	Beyoğlu	to delete other identities
Papas Mihal Sokak	Dede Korkut Sokak	Sarıyer	to delete other identities
Papas Oğlu Sokak	Dumlupınar Sokak	Kadıköy	to delete other identities
Papas Sokak	Bahriyeli Şükrübey Sokak	Adalar	to delete other identities
Papas Sokak	Feylesof Sokak	Beyoğlu	to delete other identities
Papas Sokak	Kundakçı Sokak	Fatih	to delete other identities
Papas Sokak	Kuşakçı Sokak	Üsküdar	to delete other identities
Papas Sokak	Müverrih Sadettin Sokak	Beşiktaş	to delete other identities
Papas Sokak	Selamet Sokak	Üsküdar	to delete other identities
Papas Sokak	Tatar Musa Sokak	Beyoğlu	to delete other identities
Papas Sokak	Tuğrakeş Sokak	Eminönü	to delete other identities
Papasoğlu Hani Sokak	Kızıl Han Sokak	Eminönü	to delete other identities
Papasoğlu Sokak	Gülleci Sokak	Beyoğlu	to delete other identities
Papaszade Sokak	Kazmacı Sokak	Fatih	to delete other identities
Papatya Sokak	Santur Sokak	Beyoğlu	to replace recurring names
Parçacılar Sokak	Parçacılar Sokak	Eminönü	-
Park Dahili	Beykoz Park Gazinosu Sokak	Beykoz	to specify
Parmakkapı Sokak	Ahretlik Sokak	Beyoğlu	to replace recurring names
Parmakkapı Sokak	Çekirdekçi Sokak	Beyoğlu	to replace recurring names
Parmakkapı Sokak	Hoşmerim Sokak	Beyoğlu	to replace recurring names
Parmakkapı Sokak	Kökçüler Sokak	Eminönü	to replace recurring names
Parmakkapı Sokak	Türbe Kapısı Sokak	Üsküdar	to replace recurring names
Parmaklı Bakkal Sokak	Bakkal Adem Sokak	Üsküdar	Unknown
Parmaklık Çıkmazı	Parmaklık Çıkmazı	Beşiktaş	-
Paskal Sokak	Şehpal Sokak	Adalar	to delete other identities
Pastırmacı Yokuşu	Pastırmacı Sokak	Fatih	to correct names, directions and typos
Paşa Bakkal Sokak	Paşa Bakkal Sokak	Beyoğlu	-
Paşa Çeşmesi Yokuşu	Paşa Çeşmesi Yokuşu	Beyoğlu	-
Paşa Değirmeni Arkası Sokak	Hüseyin Baykara Sokak	Üsküdar	to reference the nation's identity
Paşa Kapısı Dahili	Paşa Kapısı Geçidi	Üsküdar	to correct names, directions and typos
Paşa Limanı Caddesi	Paşa Limanı Caddesi	Üsküdar	-
Paşa Meydanı	Paşa Meydanı	Fatih	-
Paşa Odaları Caddesi	Paşa Odaları Caddesi	Fatih	-
Paşa Sokak	Başağa Sokak	Eminönü	to replace recurring names
Paşa Sokak	Kartopu Sokak	Bakırköy	to replace recurring names
Paşalı Hasan Sokak	Paşalı Hasan Sokak	Beyoğlu	-
Paşmakçı Çayırı Caddesi	Paşmakçı Çayırı Caddesi	Fatih	-
Patrik Sokak	Alageyik Sokak	Beyoğlu	to delete other identities
Patrik Sokak	Gazi Mihal Sokak	Adalar	to delete other identities
Patrikhane Çıkmazı	Halet Efendi Çıkmazı	Fatih	to delete other identities
Patrikhane Sokak	Şarapnel Sokak	Eminönü	to delete other identities
Pazar Başı Caddesi	Kara Kütük Sokak	Sarıyer	to avoid confusion
Pazar Başı Sokak	Pazar Başı Sokak	Üsküdar	-
Pazar Kayığı Sokak	İdmançı Sokak	Üsküdar	to replace recurring names
Pazar Kayığı Sokak	Pazar Kayığı Sokak	Üsküdar	-
Pazar Meydanı Sokak	Pazar Yeri Sokak	Fatih	to correct names, directions and typos
Pazar Tekke Sokak	Pazar Tekkesi Sokak	Fatih	to correct names, directions and typos
Pazarbaşı Sokak	Kabızimal Sokak	Üsküdar	to replace recurring names
Pazarcık Sokak	Pazarcık Sokak	Fatih	-
Pehlivan Sokak	Mehmet Pehlivan Sokak	Beyoğlu	to reference the nation's identity
Pekmezci Sokak	Pekmezci Sokak	Fatih	-
Pembe Çıkmazı	Pembe Çıkmazı	Beyoğlu	-
Perakende Sokak	Dağınık Mevkii	Bakırköy	to replace recurring names
Perakende Sokak	Ümit Tepesi	Adalar	to replace recurring names
Perakendeler Sokak	Kandili Perakende Sokak	Üsküdar	to replace recurring names
Peran Sokak	Pervaz Sokak	Beyoğlu	to delete other identities
Perdahçı Hani Karşısı Sokak	Perdahçı Hani Sokak	Eminönü	to shorten long names
Perdahçılar Sokak	Perdahçılar Sokak	Eminönü	-
Perşembe Pazarı Caddesi	Perşembe Pazarı Caddesi	Beyoğlu	-
Pertev Paşa Sokak	Pertev Paşa Sokak	Eminönü	-

Pervane Dede Sokak	Pervane Dede Sokak	Fatih	-
Pervane Sokak	Pervane Sokak	Adalar	-
Peşkirici Sokak	Peşkirici Sokak	Beyoğlu	-
Peştemalci Hanı Sokak	Havlucu Sokak	Fatih	to correct names, directions and typos
Peştemalci Oğlu Sokak	Sivastopol Sokak	Kadıköy	to give more relevant information
Peştemalci Sokak	Eriştenci Sokak	Beyoğlu	to replace recurring names
Peştemalci Sokak	Futacı Sokak	Beyoğlu	to replace recurring names
Peştemalci Sokak	Peştemalci Selim Sokak	Eminönü	to replace recurring names
Peştemalci Sokak	Peştemalci Sokak	Beyoğlu	-
Petrikapı Sokak	Sadrızam Ali Paşa Caddesi	Fatih	to delete other identities
Peyk Dede Sokak	Peyk Dede Sokak	Fatih	-
Peykhane Sokak	Peykhane Sokak	Eminönü	-
Peynirci Sokak	Peynirci Akif Sokak	Eminönü	to specify
Pınar Sokak	Üç Pınar Sokak	Üsküdar	to replace recurring names
Pılavcı Bayırı Sokak	Köftüncü Sokak	Üsküdar	to give more relevant information
Pılavcı Sokak	Çılavcı Sokak	Eminönü	to replace recurring names
Pir Hüsametlin Sokak	Pir Hüsametlin Sokak	Beyoğlu	-
Pir Mehmet Paşa Sokak	Zeyrek Mehmet Paşa Sokak	Fatih	to correct names, directions and typos
Pire Mehmet Sokak	Pire Mehmet Sokak	Beyoğlu	-
Piri Çavuş Sokak	Piri Çavuş Sokak	Kadıköy	-
Pirinççi Sokak	Pirinççi Kahyası Sokak	Beyoğlu	to correct names, directions and typos
Pisa Sokak	Tırsık Sokak	Beyoğlu	to delete other identities
Pişmaniye Sokak	Pişmaniye Sokak	Beyoğlu	-
Pişmiş Oğlu Sokak	Kavurmacı Sokak	Beşiktaş	to replace recurring names
Pişmişoğlu Sokak	Çevirmeci Sokak	Beşiktaş	to replace recurring names
Piyasa Caddesi	Gezinti Sokak	Adalar	to replace recurring names
Piyasa Caddesi	Piyasa Caddesi	Sarıyer	-
Piyasa Sokak	Cirit Sokak	Kadıköy	to replace recurring names
Piyasa Sokak	Recaizade Sokak	Kadıköy	to reference the nation's identity
Piyer Loti Caddesi-şerefiye-	Piyer Loti Caddesi	Eminönü	-
Polidefski Sokak	Mekkekeci Sokak	Beyoğlu	to delete other identities
Polonya Çıkması	Polonya Çıkması	Beyoğlu	-
Polonya Sokak	Nuru Ziya Sokak	Beyoğlu	to delete other identities
Porsuk Sokak	Porsuk Sokak	Beyoğlu	-
Portakal Oğlu Sokak	Gürcükızı Sokak	Beşiktaş	Unknown
Portakal Sokak	Portakal Sokak	Beyoğlu	-
Posta Sokak	Postacılar Sokak	Beyoğlu	to correct names, directions and typos
Postacı Sokak	Postacı Sokak	Beşiktaş	-
Postahane Yokuşu	Hoca Kasım Köprü Sokak	Eminönü	Unknown
Poyraz Sokak	Lodos Sokak	Fatih	to replace recurring names
Poyraz Sokak	Poyraz Sokak	Beyoğlu	-
Protestan Kilisesi Sokak	Tokaç Sokak	Beyoğlu	to delete other identities
Protestan Kilisesi Sokak	Zühre Sokak	Adalar	to delete other identities
Pulcu Eyüp Sokak	Pulcu Sokak	Fatih	to shorten long names
Pürtelaş Sokak	Pürtelaş Sokak	Beyoğlu	-
Püskülcüler Sokak	Püskülcüler Sokak	Eminönü	-
Ragıp Bey Sokak	Ragıp Bey Sokak	Fatih	-
Raif Bey Sokak	Raif Bey Sokak	Bakırköy	-
Raif Paşa Sokak	Raif Paşa Sokak	Fatih	-
Ralı Sokak	Şinasi Efendi Sokak	Kadıköy	to delete other identities
Ramazan Efendi Sokak	Ramazan Efendi Sokak	Fatih	-
Rami Kışlası Caddesi	Rami Kışlası Caddesi	Fatih	-
Ramiz Paşa Çıkması	Ramiz Paşa Çıkması	Üsküdar	-
Rasim Ağa Sokak	Resmi Efendi Sokak	Üsküdar	to reference the nation's identity
Rasim Paşa Birinci Orta Sokak	Tel Kafes Sokak	Kadıköy	to avoid confusion
Rasim Paşa İkinci Orta Sokak	Şarkılı Sokak	Kadıköy	to avoid confusion
Rasim Paşa Sokak	Rasim Paşa Sokak	Kadıköy	-
Rastıkçı Sokak	Rastıkçı Sokak	Eminönü	-
Raşit Bey Sokak	Hacı Raşit Bey Sokak	Fatih	to replace recurring names
Raşit Bey Sokak	Raşit Bey Sokak	Üsküdar	-
Raşit Bey Sokak	Tabanca Sokak	Eminönü	to replace recurring names
Rauf Bey Caddesi	Raik Bey Sokak	Sarıyer	to delete other identities
Rauf Paşa Hanı Sokak	Rauf Paşa Hanı Sokak	Üsküdar	-
Recep Efendi Sokak	Palabiyik Sokak	Fatih	to replace recurring names
Recep Efendi Sokak	Recep Efendi Sokak	Sarıyer	-
Refahiye Sokak	Refah Sokak	Fatih	to correct names, directions and typos
Refet Paşa Caddesi	Nevzat Bey Caddesi	Adalar	to delete other identities
Reis Oğlu Sokak	Reis Oğlu Sokak	Eminönü	-
Reis Sokak	Reis Sokak	Beyoğlu	-
Rençber Matyos Sokak	İspir Sokak	Üsküdar	to delete other identities
Ressam Basmaçılar Sokak	Ressam Basmaçılar Sokak	Eminönü	-
Reşadiye Caddesi	Muhacir Sokak	Fatih	to replace recurring names
Reşadiye Caddesi	Reşadiye Caddesi	Eminönü	-
Reşadiye Sokak	Avukat Reşit Efendi Sokak	Sarıyer	to reference the nation's identity

Reşadiye Sokak	Rüşdiye Sokak	Kadıköy	to replace recurring names
Reşadiye Sokak	Salahor Sokak	Adalar	to replace recurring names
Reşit Paşa Sokak	Reşit Paşa Sokak	Kadıköy	-
Reşitpaşa Caddesi	Boyacıköy Yokuşu	Sarıyer	to replace recurring names
Revnak Sokak	Revnaklı Sokak	Bakırköy	to correct names, directions and typos
Reyhan Sokak	Reyhan Sokak	Bakırköy	-
Rıdvan Paşa Sokak	Rıdvan Paşa Sokak	Kadıköy	-
Rıfat Efendi Sokak	Meşin Sokak	Fatih	to replace recurring names
Rıfat Efendi Sokak	Rıfat Efendi Sokak	Fatih	-
Rıfat Paşa Sokak	Çamlı Sokak	Kadıköy	to replace recurring names
Rıfat Paşa Sokak	Rıfat Paşa Sokak	Beykoz	-
Rıfat Paşa Sokak	Tünek Sokak	Kadıköy	to replace recurring names
Rıfkı Efendi Sokak	Rıfkı Efendi Sokak	Beyoğlu	-
Rıhtım Caddesi	Gülistan Caddesi	Adalar	to replace recurring names
Rıhtım Caddesi	Rıhtım Caddesi	Beyoğlu	-
Rıhtım İskeleyi Sokak	Rasim Paşa Rıhtımı Sokak	Kadıköy	to specify
Rıhtım Sokak	Yeşilköy Rıhtım Sokak	Bakırköy	to replace recurring names
Rıhtım Yolu Sokak	Kandıllı Rıhtım Sokak	Üsküdar	to replace recurring names
Rıhtımlı Sokak	Yelüfördü Sokak	Adalar	to avoid confusion
Rıza Paşa Çeşme Caddesi	Serasker Sokak	Kadıköy	to correct names, directions and typos
Rıza Paşa Çıkmazı	Rıza Paşa Çıkmazı	Kadıköy	-
Rıza Paşa Sokak	Mirimiran Sokak	Beyoğlu	to replace recurring names
Rıza Paşa Yokuşu	Fincancılar Yokuşu	Eminönü	to make it coherent
Rızaiye Sokak	Rıza Paşa Sokak	Kadıköy	to correct names, directions and typos
Rizo Sokak	Ali Ağa Sokak	Beyoğlu	to delete other identities
Rodolf Caddesi	Bostanbaşı Caddesi	Beyoğlu	to delete other identities
Ruhban Mektebi Sokak	Ümit Sokak	Adalar	to delete other identities
Ruhsar Sokak	Ruhsar Sokak	Bakırköy	-
Rum Kabristanı Mevkii	Yeniköy Tepe Mevkii	Sarıyer	to delete other identities
Rum Kabristanı Sokak	Meşelik Sokak	Beyoğlu	to delete other identities
Rum Kilise Arka Sokak	Lala Şahin Sokak	Beyoğlu	to delete other identities
Rum Kilisesi Ön Sokak	Evranozade Sokak	Beyoğlu	to delete other identities
Rum Kilisesi Sokak	Danişment Sokak	Sarıyer	to delete other identities
Rum Kilisesi Sokak	Hacı Murat Sokak	Üsküdar	to delete other identities
Rum Kilisesi Sokak	Mirasyedi Sokak	Bakırköy	to delete other identities
Rum Mektebi Sokak	Köy İçi Mektebi Sokak	Beşiktaş	to delete other identities
Rumeli Hanı Pasajı	Rumeli Hanı Geçidi	Beyoğlu	to correct names, directions and typos
Rumeli Hisarı-Nafi Baba Yolu	Rumeli Hisarı-Nafi Baba Yolu	Beşiktaş	-
Rus Sokak	Türk Beyi Sokak	Beyoğlu	to delete other identities
Ruşen Sokak	Ruşen Ağa Sokak	Kadıköy	to replace recurring names
Ruşen Sokak	Ruşen Bey Sokak	Bakırköy	to replace recurring names
Ruşen Sokak	Ruşen Sokak	Beyoğlu	-
Ruşen Sokak	Yalavaç Sokak	Beyoğlu	to replace recurring names
Ruznameci Çıkmazı	Ruznameci Çıkmazı	Fatih	-
Rüstem Paşa Medrese Aralığı	Tereke Sokak	Eminönü	to avoid confusion
Rüstem Paşa Medresesi Sokak	Rüstem Paşa Sokak	Eminönü	to shorten long names
Rüştü Efendi Sokak	Rüştü Efendi Sokak	Fatih	-
Saatçi Bayırı	Saatçi Bayırı	Beşiktaş	-
Saatçi Çıkmazı	Saatçi Çıkmazı	Fatih	-
Saatçi Sokak	Saatçi Sadı Sokak	Eminönü	to replace recurring names
Saatçi Sokak	Sahancı Sokak	Beyoğlu	to replace recurring names
Saatçi Sokak	Yelkovan Sokak	Beşiktaş	to replace recurring names
Saatçi Yokuşu	Saatçi Yokuşu	Eminönü	-
Saatçi Sehpus Sokak	Müneccim Başı Sokak	Üsküdar	to delete other identities
Saatçi Sokak	Çalar Saat Sokak	Fatih	to replace recurring names
Sabri Mehmet Efendi Mescidi Sokak	Sabri Mehmet Sokak	Eminönü	to shorten long names
Sabun Fabrikası Sokak	Sağdıç Sokak	Beyoğlu	Unknown
Sabuncu Hanı Caddesi	Sabuncu Hanı Sokak	Eminönü	to correct names, directions and typos
Sabuncu Hanı Çıkmazı	Sabuncu Hanı Çıkmazı	Eminönü	-
Sabunhane Çıkmazı	Sabunhane Çıkmazı	Fatih	-
Sabunhane Sokak	Kepenekçi Sabunhanesi Sokak	Eminönü	to specify
Sadettin Efendi Sokak	Sadettin Efendi Sokak	Fatih	-
Sadikiye Sokak	Sadikiye Sokak	Beyoğlu	-
Safa Sokak	Hasbahçe Sokak	Üsküdar	to replace recurring names
Safa Sokak	Safa Sokak	Kadıköy	-
Safa Sokak	Safalı Sokak	Bakırköy	to replace recurring names
Safai Efendi Sokak	Safai Efendi Sokak	Fatih	-
Safiye Sultan Çeşmesi Sokak	Safiye Çeşmesi Sokak	Beykoz	to shorten long names
Sağ Sokak	Sağ Kol Sokak	Bakırköy	to avoid confusion
Sağ Sol Sokak	Solakzade Sokak	Beyoğlu	to avoid confusion
Sağrıçılar Sokak	Sağrıçılar Sokak	Eminönü	-
Sahaflar Bedesteni Kapısı	Sahaflar Bedesteni Kapısı	Eminönü	-
Sahaflar Caddesi	Sahaflar Çarşısı	Eminönü	to correct names, directions and typos
Sahhaf Sokak	Sağ El Sokak	Fatih	Unknown

Sahil Boyu	İplikhane Sahil Boyu	Fatih	to replace recurring names
Sahil Boyu	Mecidiye Sahil Boyu	Beşiktaş	to replace recurring names
Sahilhaneler Sokak	Sahilhaneler Sokak	Adalar	-
Sait Bey Sokak	Sait Bey Sokak	Beyoğlu	-
Sait Paşa Hanı Geçidi	Sait Paşa Hanı Geçidi	Beyoğlu	-
Sait Paşa Sokak	Kaşaneler Sokak	Kadıköy	to replace recurring names
Sait Paşa Sokak	Poyracık Sokak	Beşiktaş	to replace recurring names
Saka Bayırı	Saka Bayırı	Beykoz	-
Saka Çeşmesi Sokak	Musluklu Çeşme Sokak	Beyoğlu	to replace recurring names
Saka Çeşmesi Sokak	Saka Mehmet Sokak	Eminönü	to replace recurring names
Saka Çıkmazı	Ergen Çıkmazı	Adalar	to replace recurring names
Saka Çıkmazı	Saka Salim Çıkmazı	Beyoğlu	to replace recurring names
Saka Oğlu Sokak	Saki Bey Sokak	Adalar	Unknown
Saka Sokak	Fazıl Arif Sokak	Beyoğlu	to replace recurring names
Saka Yani Sokak	Saksılı Sokak	Adalar	to delete other identities
Sakalar Yokuşu	Sakalar Yokuşu	Fatih	-
Sakızağacı Aralığı	Sakızağacı Aralığı	Beyoğlu	-
Sakızağacı Caddesi	Darülaceze Yolu	Beyoğlu	to replace recurring names
Sakızağacı Caddesi	Sakızağacı Caddesi	Beyoğlu	-
Sakızağacı Caddesi	Şair Latifi Sokak	Kadıköy	to reference the nation's identity
Sakızağacı Sokak	Balmumu Sokak	Adalar	to replace recurring names
Sakızağacı Sokak	Başbuğ Sokak	Beyoğlu	to replace recurring names
Sakızağacı Sokak	Mukataacı Sokak	Beşiktaş	to replace recurring names
Sakızlı Sokak	Sakızlı Sokak	Beyoğlu	-
Sakızlı Bostan Sokak	Sakızlı Bostan Sokak	Beyoğlu	-
Sakızlı Sokak	Sakızlı Sokak	Adalar	-
Saksı Sokak	Saksı Sokak	Beyoğlu	-
Saksı Sokak	Süslü Saksı Sokak	Beyoğlu	to replace recurring names
Salacak Iskele Caddesi	Salacak Iskelesi Sokak	Üsküdar	to correct names, directions and typos
Salacak Iskelesi Arka Sokak	Salacak Iskele Arkası Sokak	Üsküdar	to correct names, directions and typos
Salahi Mehmet Bey Sokak	Salahi Mehmet Bey Sokak	Fatih	-
Salhane Çıkmazı	Darı Sokak	Üsküdar	to replace recurring names
Salhane Çıkmazı	Kazlı Salhanesi Çıkmazı	Fatih	to replace recurring names
Salhane Sokak	Kara Batak Sokak	Beyoğlu	to replace recurring names
Salhane Sokak	Karabaş Salhanesi Sokak	Fatih	to replace recurring names
Salhane Sokak	Kasımpaşa Salhanesi Sokak	Beyoğlu	to replace recurring names
Salhane Sokak	Kızılçık Mevkii	Adalar	to replace recurring names
Salhane Sokak	Kurtuluş Salhanesi Sokak	Beyoğlu	to replace recurring names
Salhane Sokak	Ortaköy Salhanesi Sokak	Beşiktaş	to replace recurring names
Salhane Sokak	Salhane Sokak	Adalar	to replace recurring names
Salhane Sokak	Takkeci Salhanesi Sokak	Fatih	to replace recurring names
Salı Tekkesi Sokak	Salı Sokak	Üsküdar	to shorten long names
Salih Ağa Sokak	Salih Ağa Sokak	Sarıyer	-
Salih Bey Sokak	Salih Bey Sokak	Sarıyer	-
Salih Efendi Çıkmazı	Salih Efendi Çıkmazı	Beşiktaş	-
Salih Efendi Sokak	Hacı Salih Efendi Sokak	Fatih	to replace recurring names
Salih Efendi Sokak	Kafadar Sokak	Beykoz	to replace recurring names
Salih Efendi Sokak	Salih Efendi Sokak	Beşiktaş	-
Salih Efendi Sokak	Salihye Sokak	Bakırköy	to replace recurring names
Salih Paşa Caddesi	Salih Paşa Caddesi	Fatih	-
Salihye Çıkmazı	Salihye Çıkmazı	Bakırköy	-
Salim Bey Sokak	Salim Bey Sokak	Beyoğlu	-
Salkım Çıkmazı	Salkım Çıkmazı	Beyoğlu	-
Salkım Sokak	Asmasalkım Sokak	Beşiktaş	to replace recurring names
Salkım Sokak	Hayırlı Sokak	Üsküdar	to replace recurring names
Salkım Sokak	Kopuzcu Sokak	Beyoğlu	to replace recurring names
Salkım Sokak	Nakil Sokak	Kadıköy	to replace recurring names
Salkım Sokak	Salkım Sokak	Beşiktaş	-
Salla Baş Sokak	Salla Baş Sokak	Beyoğlu	-
Samancı Caddesi	Samancı Ferhat Caddesi	Beyoğlu	to replace recurring names
Samancı Odaları Sokak	Samancı Odaları Sokak	Fatih	-
Samancı Sokak	Samancı Ali Sokak	Beyoğlu	to replace recurring names
Samancılar Caddesi	Samancılar Caddesi	Fatih	-
Samatya Caddesi	Samatya Caddesi	Fatih	-
Samsun Sokak	Samsa Sokak	Eminönü	Unknown
Samur Sokak	Samur Sokak	Beyoğlu	-
Sancaktar Baba Sokak	Sancaktar Baba Sokak	Fatih	-
Sancaktar Camii Sokak	Teberdar Sokak	Fatih	to give more relevant information
Sancaktar Sokak	Sancaktar Hasan Sokak	Fatih	to specify
Sancaktar Tekkesi Sokak	Sancaktar Tekkesi Sokak	Fatih	-
Sancaktar Yokuşu	Sancaktar Yokuşu	Fatih	-
Sandal Bedesteni Sokak	Sandal Bedesteni Sokak	Eminönü	-
Sandal Sokak	Sandalcı Sokak	Beyoğlu	to correct names, directions and typos
Sandalcı Çıkmazı	Sandalcı Çıkmazı	Üsküdar	-

Sandalcı Sokak	Salkım Şaçak Sokak	Beyoğlu	to replace recurring names
Sandalcı Sokak	Sandalcı İhsan Sokak	Eminönü	to replace recurring names
Sandalcı Sokak	Sandalcı Rıza Sokak	Beyoğlu	to replace recurring names
Saraç İshak Çeşmesi Sokak	İşbaşı Sokak	Eminönü	to avoid confusion
Saraç İshak Sokak	Saraç İshak Sokak	Eminönü	-
Saraç Sokak	Saraç Kerim Sokak	Fatih	to specify
Saraçhane Caddesi	Eski Saraçhane Sokak	Fatih	to replace recurring names
Saraçhane İkinci Çıkması	Yeni Saraçhane Çıkması	Eminönü	to make it coherent
Saraçhane Sokak	Yeni Saraçhane Sokak	Eminönü	to replace recurring names
Saraçlar Çeşmesi Sokak	Saraçlar Çeşmesi Sokak	Kadıköy	-
Saray Arkası Sokak	Saray Ardı Sokak	Kadıköy	to correct names, directions and typos
Saray Arkası Sokak	Saray Arkası Sokak	Beyoğlu	-
Saray İçi Kilisesi Sokak	Saray İçi Sokak	Eminönü	to delete other identities
Saray Meydanı Caddesi	Saray Meydanı Caddesi	Fatih	-
Saray Sokak	Viran Saray Sokak	Üsküdar	to replace recurring names
Sarayda Sokak	Serap Sokak	Adalar	Unknown
Sarayönü Sokak	Eski Sarayönü Sokak	Fatih	to correct names, directions and typos
Sargılı Sokak	Soğuk Sarnık Sokak	Fatih	to give more relevant information
Sarı Aleksis Sokak	Aksi Sokak	Beyoğlu	to delete other identities
Sarı Beyazıt Caddesi	Sarı Beyazıt Caddesi	Eminönü	-
Sarı Beyazıt Camii Sokak	Sarı Beyazıt Camii Sokak	Fatih	-
Sarı Gazi Sokak	Sarı Gazi Sokak	Üsküdar	-
Sarı Hacı Hasan Sokak	Sarı Hacı Hasan Sokak	Eminönü	-
Sarı Mehmet Sokak	Sarı Mehmet Sokak	Üsküdar	-
Sarı Sokak	Sarı Bal Sokak	Beşiktaş	Unknown
Sarı Yanko Sokak	Uçbeyi Sokak	Fatih	to delete other identities
Sarmaşık Caddesi	Sarmaşık Sokak	Fatih	to correct names, directions and typos
Sarmaşık Çıkması	Sarmaşık Çıkması	Fatih	-
Sarmaşık Sokak	Ağızlık Sokak	Fatih	to replace recurring names
Sarmaşık Sokak	Küçük Sarmaşık Sokak	Üsküdar	to replace recurring names
Sarmaşık Sokak	Tayyareci Salihattin Sokak	Fatih	to reference the nation's identity
Sarmaşıklı Sokak	Sarmaşıklı Sokak	Fatih	-
Sarraf Agop Sokak	Sarraf Tahsin Sokak	Fatih	to delete other identities
Sarraf Oğlu Sokak	Sarraf Ali Sokak	Kadıköy	to specify
Sarraf Sokak	Faizci Sokak	Fatih	to replace recurring names
Sarraf Sokak	Sarraf Emin Sokak	Eminönü	to replace recurring names
Sarraf Sokak	Sarraf Mümin Sokak	Beyoğlu	to replace recurring names
Sarraf Sokak	Sebilci Molla Sokak	Üsküdar	to replace recurring names
Sarraf Sokak	Tıknefes Sokak	Üsküdar	to replace recurring names
Savaklar Caddesi	Savaklar Caddesi	Fatih	-
Sazlı Dere Sokak	Dikili Ağaç Sokak	Fatih	to replace recurring names
Sazlı Dere Sokak	Sazlı Dere Sokak	Beyoğlu	-
Sebil Sokak	Ağa Sebil Sokak	Beyoğlu	to replace recurring names
Sebil Sokak	Sebil Sokak	Fatih	-
Sebze Hali	Sebze Hali İçi	Eminönü	to correct names, directions and typos
Sebzeci Çıkması	Yaş Meyvacı Çıkması	Fatih	to correct names, directions and typos
Sebzeci Sokak	Güzel Sebzeci Sokak	Fatih	to replace recurring names
Sebzeci Sokak	Sebzeci Bayram Sokak	Beşiktaş	to replace recurring names
Sebzeci Sokak	Sebzeci Sokak	Fatih	-
Sebzehane Sokak	Bozuk Tulumba Sokak	Eminönü	Unknown
Sebzevatçı Sokak	Zerzevatçı Sokak	Beyoğlu	to correct names, directions and typos
Sekizinci Sokak	Yunus Ağa Sokak	Sarıyer	to avoid confusion
Sel Sokak	Sel Altı Sokak	Beşiktaş	to replace recurring names
Sel Sokak	Sel Sokak	Beyoğlu	-
Selami Tekkesi Sokak	Selami Tekkesi Sokak	Üsküdar	-
Selamlık Caddesi	Selamlık Caddesi	Beşiktaş	-
Selamsız Caddesi	Selamsız Caddesi	Üsküdar	-
Selbaşı Sokak	Selbaşı Sokak	Beyoğlu	-
Selçuk Sultan Camii Sokak	Selçuk Sultan Camii Sokak	Fatih	-
Selim Ağa Sokak	Selim Ağa Sokak	Sarıyer	-
Selim Paşa Sokak	Büyük Selim Paşa Sokak	Üsküdar	to replace recurring names
Selime Hatun Camii Sokak	Selime Hatun Camii Sokak	Beyoğlu	-
Selimiye Caddesi	Selimiye İskele Caddesi	Üsküdar	to replace recurring names
Selimiye Sokak	Yeni Selimiye Sokak	Sarıyer	to replace recurring names
Selma Tomruk Caddesi	Selma Tomruk Caddesi	Fatih	-
Selvi Çıkması	Çarpık Selvi Çıkması	Fatih	to correct names, directions and typos
Sena Yokuşu	Sena Yokuşu	Fatih	-
Sepetçi Hanı Sokak	Sepetçi Hanı Sokak	Fatih	-
Sepetçi Sokak	Küfeci Sokak	Üsküdar	to replace recurring names
Sepetçi Sokak	Sepetçi Selim Sokak	Eminönü	to replace recurring names
Sepetçi Sokak	Sepetçi Sokak	Sarıyer	-
Serdengeçti Sokak	Serdengeçti Sokak	Beyoğlu	-
Serence Bey Caddesi	Serence Bey Yokuşu	Beşiktaş	to correct names, directions and typos
Serencebey Çıkması	Sadık Oğlu Çıkması	Beşiktaş	Unknown

Serkis Sokak	Eczacı Başı Sokak	Beyoğlu	to delete other identities
Serpuşcular Sokak	Terpuşcular Sokak	Eminönü	to correct names, directions and typos
Servi Burnu İskeleyi Sokak	Selviburnu İskeleyi Sokak	Beykoz	to correct names, directions and typos
Servi Burnu Sokak	Selviburnu Sokak	Beykoz	to correct names, directions and typos
Servi Dibi Sokak	Selvi Kökü Sokak	Üsküdar	to correct names, directions and typos
Servi Sokak	Keyf Sokak	Adalar	to replace recurring names
Servi Sokak	Serfiraz Sokak	Fatih	to replace recurring names
Servi Sokak	Tasvir Sokak	Eminönü	to replace recurring names
Servi Sokak	Uzun Selvi Sokak	Sarıyer	to replace recurring names
Serviler Sokak	Selvili Camii Sokak	Adalar	to give more relevant information
Servili Sokak	Selvili Köşk Sokak	Üsküdar	to replace recurring names
Servili Sokak	Selvili Kuyu Sokak	Fatih	to replace recurring names
Servilik Caddesi	Selvilik Caddesi	Üsküdar	to correct names, directions and typos
Servilik Sokak	Seyrek Serviler Sokak	Beykoz	to replace recurring names
Set Sokak	Set Sokak	Beşiktaş	-
Set Sokak	Set Yolu Sokak	Adalar	to replace recurring names
Setbaşı Meydanı Sokak	Setbaşı Meydanı Sokak	Beşiktaş	-
Setbaşı Sokak	Cibali Set Sokak	Fatih	to replace recurring names
Setbaşı Sokak	Setli Sokak	Üsküdar	to replace recurring names
Setli Çıkmazı	Setli Çıkmazı	Fatih	-
Setli Sokak	Aladoğan Sokak	Beşiktaş	to replace recurring names
Setüstü Sokak	Setüstü Sokak	Beykoz	-
Seyfullah Efendi Sokak	Seyfullah Efendi Sokak	Fatih	-
Seyit Ağa Sokak	Seyit Ağa Sokak	Sarıyer	-
Seyit Ahmet Çıkmazı	Seyit Ahmet Çıkmazı	Beyoğlu	-
Seyit Ahmet Deresi Yolu	Seyit Ahmet Deresi Yolu	Kadıköy	-
Seyit Efendi Sokak	Seyit Efendi Sokak	Sarıyer	-
Seymen Sokak	Seymen Sokak	Beyoğlu	-
Sıbyan Mektebi Sokak	Sıbyan Mektebi Sokak	Bakırköy	-
Sınavı Çıkmazı	İsrail Çıkmazı	Fatih	Unknown
Sıra Mahalle Çıkmazı	Sıra Evler Çıkmazı	Üsküdar	to correct names, directions and typos
Sıra Mahalle Sokak	Sıra Evler Sokak	Üsküdar	to correct names, directions and typos
Sıra Serviler Sokak	Gemici Kaynağı Sokak	Adalar	to replace recurring names
Sıra Serviler Sokak	Oruç Reis Sokak	Adalar	to reference the nation's identity
Sıra Yalılar Sokak	Sıra Yalılar Sokak	Beşiktaş	-
Sırakahveler Sokak	Baldıran Sokak	Üsküdar	Unknown
Sırma Sokak	Sırmalı Sokak	Beyoğlu	to correct names, directions and typos
Sırnı Bey Sokak	Sırnı Bey Sokak	Sarıyer	-
Sıtma Pınarı Sokak	Çesmeli Pınar Sokak	Kadıköy	to change vulgar names
Sıtma Pınarı Sokak	Kaya Sultan Sokak	Kadıköy	to change vulgar names
Sıvacı Ahmet Sokak	Sıvacı Ahmet Sokak	Beyoğlu	-
Sıvacı Murat Sokak	Sıvacı Sokak	Üsküdar	to shorten long names
Sıvacı Sokak	Sermet Sokak	Sarıyer	to replace recurring names
Sideri Sokak	Küheylan Sokak	Fatih	to delete other identities
Silahhane Caddesi	Maçka Caddesi	Beyoğlu	to replace recurring names
Silahtar Ağa Mektebi Sokak-kısmen-	Evkaf Sokak	Eminönü	to avoid confusion
Silahtar Mektebi Sokak	Silahtar Mektebi Sokak	Eminönü	-
Silahtar Sokak	Silahtar Bahçesi Sokak	Üsküdar	to specify
Silivrikapı Caddesi	Seyit Nizam Yolu	Fatih	to replace recurring names
Silivrikapı Caddesi	Silivrikapı Caddesi	Fatih	-
Silivrikapı-Mevlanekapı Yolu	Silivrikapı-Mevlanekapı Yolu	Fatih	-
Simitçi Aralığı	Simitçi Tahir Aralığı	Üsküdar	to replace recurring names
Simitçi Aralığı	Simitçi Veli Aralığı	Fatih	to replace recurring names
Simitçi Sokak	Binaemini Sokak	Fatih	to replace recurring names
Simitçi Sokak	Haznedar Sokak	Eminönü	to replace recurring names
Simitçi Sokak	Salıklar Sokak	Beşiktaş	to replace recurring names
Simitçi Sokak	Simitçi Salih Sokak	Sarıyer	to replace recurring names
Simitçi Sokak	Simitçi Sokak	Beyoğlu	-
Simitçi Sokak	Simitçi Şakir Sokak	Fatih	to replace recurring names
Simitçi Sokak	Simitçi Tahir Sokak	Üsküdar	to replace recurring names
Simitçi Sokak	Simitçi Veli Sokak	Fatih	to replace recurring names
Simon Sokak	Löküncü Sokak	Adalar	to delete other identities
Sinagon Sokak	Aziz Sokak	Beyoğlu	to delete other identities
Sinan Ağa Camii Sokak	Sinan Camii Sokak	Fatih	to shorten long names
Sinan Ağa Çeşme Caddesi	Sinan Ağa Çeşme Sokak	Fatih	to correct names, directions and typos
Sinan Paşa Sokak	Büyük Sinan Paşa Sokak	Beyoğlu	to replace recurring names
Sinan Paşa Sokak	Gazi Sinan Paşa Sokak	Eminönü	to replace recurring names
Sinan Paşa Sokak	Sinan Paşa Sokak	Beykoz	-
Sinegon Çıkmazı	Sarı Çizmeli Sokak	Fatih	to delete other identities
Sinekli Medrese Sokak	Sinekli Medrese Sokak	Eminönü	-
Sipahi Fırını Sokak	Sipahi Fırını Sokak	Beyoğlu	-
Sipahi Sokak	Sipahi Sokak	Eminönü	-
Sirkeci Dede Sokak	Sirkeci Dede Sokak	Fatih	-
Sirkeci İskeleyi Sokak	Çıracı Sokak	Beyoğlu	to avoid confusion

Sirkeci Mescit Sokak	Sirkeci Mescit Sokak	Beyoğlu	-
Sirkeci Sokak	Sirkeci Sokak	Fatih	-
Site Fransez Çıkmazı	Fransız Çıkmazı	Beyoğlu	to correct names, directions and typos
Site Fransez Pasajı	Fransız Geçidi	Beyoğlu	to correct names, directions and typos
Sivaslı Çıkmazı	Sivaslı Çıkmazı	Beşiktaş	-
Skordaliya Sokak	Alay Beyi Sokak	Beşiktaş	to delete other identities
Sobacı Kamil Sokak	Sobacı Kamil Sokak	Beyoğlu	-
Sobacı Sokak	Sopalı Hüsnü Sokak	Beyoğlu	to replace recurring names
Sofalı Çeşme Caddesi-Helvaci Sokak-	Sofalı Çeşme Sokak	Fatih	to correct names, directions and typos
Sofular Caddesi	Sofular Caddesi	Fatih	-
Sofular Caddesi	Zekai Dede Sokak	Fatih	to reference the nation's identity
Sofular Yokuşu	Eski Sofular Sokak	Fatih	to correct names, directions and typos
Sofyalı Sokak	Sofyalı Sokak	Beyoğlu	-
Soğancı Oğlu Sokak	Soğancı Sokak	Beyoğlu	to shorten long names
Soğancı Sokak	Soğancı Başı Sokak	Eminönü	to replace recurring names
Soğancılar Sokak	Soğancı Raşit Sokak	Eminönü	to specify
Soğuk Kuyu Medresesi Çıkmazı	Soğuk Kuyu Çıkmazı	Eminönü	to shorten long names
Soğuk Tulumba Sokak	Soğuk Tulumba Sokak	Fatih	-
Soğukçeşme Sokak	Soğukçeşme Sokak	Eminönü	-
Sol Sokak	Sol Kol Sokak	Bakırköy	to avoid confusion
Solak Sinan Camii Ön Sokak	Solak Sinan Camii Sokak	Üsküdar	to shorten long names
Somuncu Oğlu Sokak	Somuncu Sokak	Beyoğlu	to shorten long names
Songurlu Çıkmazı	Aksongurlu Çıkmazı	Fatih	to correct names, directions and typos
Sorguççu Sokak	Sorguççu Sokak	Fatih	-
Söğüt Sokak	Söğüt Sokak	Beyoğlu	-
Söğütlü Aralığı	Sütlü Aralığı	Beyoğlu	to make it coherent
Söğütlü Bakkal Sokak	Söğütlü Bakkal Sokak	Fatih	-
Söğütlü Birinci Sokak	Bayramyeri Sokak	Kadıköy	to avoid confusion
Söğütlü Çayır Sokak	Söğütlü Çayır Sokak	Üsküdar	-
Söğütlü Çeşme Caddesi	Söğütlü Çeşme Caddesi	Kadıköy	-
Söğütlü Çıkmazı	Solgun Söğüt Çıkmazı	Beşiktaş	to make it coherent
Söğütlü İkinci Sokak	Söğütlü Çeşme İkinci Sokak	Kadıköy	to correct names, directions and typos
Söğütlü Sokak	Göknar Sokak	Beşiktaş	to replace recurring names
Söğütlü Sokak	Solgun Söğüt Sokak	Beşiktaş	to replace recurring names
Söğütlü Sokak	Sütlü Sokak	Beyoğlu	to replace recurring names
Söğütlü Sokak	Yerebakan Sokak	Beşiktaş	to replace recurring names
Söğütlü Üçüncü Sokak	Siftah Sokak	Kadıköy	to avoid confusion
Su Terazisi Sokak	Masura Sokak	Fatih	to replace recurring names
Su Terazisi Sokak	Su Terazisi Sokak	Eminönü	-
Su Terazisi Sokak	Tavaşi Çeşmesi Sokak	Eminönü	to replace recurring names
Su Terazisi Sokak	Turnacı Başı Sokak	Beyoğlu	to replace recurring names
Su Yolcu Sokak	Saksağan Sokak	Beyoğlu	to replace recurring names
Su Yolcu Sokak	Su Yolcu Bekir Sokak	Sarıyer	to replace recurring names
Su Yolcu Sokak	Su Yolcu İbrahim Sokak	Beyoğlu	to replace recurring names
Su Yolcu Sokak	Su Yolcu Sokak	Fatih	-
Su Yolu Çıkmazı	Sulu Yol Çıkmazı	Üsküdar	to correct names, directions and typos
Su Yolu Sokak	Çallı Sokak	Beykoz	to replace recurring names
Su Yolu Sokak	Gülsuyu Sokak	Fatih	to replace recurring names
Su Yolu Sokak	Leylek Sokak	Kadıköy	to replace recurring names
Suadiye Hat Boyu	Suadiye Hat Boyu	Kadıköy	-
Suadiye Sokak	Saadetli Sokak	Bakırköy	to replace recurring names
Suadiye Sokak	Suadiye Camii Sokak	Kadıköy	to replace recurring names
Sucu Bahçesi Sokak	Sucu Bahçesi Sokak	Beşiktaş	-
Sucu Sokak	Su Başı Sokak	Eminönü	to replace recurring names
Sucu Sokak	Sucu Baki Sokak	Eminönü	to replace recurring names
Sucu Sokak	Sucukçu Musa Sokak	Kadıköy	to replace recurring names
Sucu Sokak	Süslü Kız Sokak	Beykoz	to replace recurring names
Sulak Çeşme Sokak	Sulak Çeşme Sokak	Beyoğlu	-
Sulak Sokak	Kazak Sokak	Beyoğlu	Unknown
Sultan Çeşme Caddesi	Sultan Çeşme Caddesi	Fatih	-
Sultan Çeşmesi Sokak	İmrahor Çeşmesi Sokak	Üsküdar	to replace recurring names
Sultan Çeşmesi Sokak	Sultan Pınarı Sokak	Fatih	to replace recurring names
Sultan Çeşmesi Sokak	Taksim Çeşmesi Sokak	Beyoğlu	to replace recurring names
Sultan Hamamı Caddesi	Paşa Hamamı Sokak	Fatih	to replace recurring names
Sultan Hamamı Caddesi	Sultan Hamamı Caddesi	Eminönü	-
Sultan Mektebi Çıkmazı	Sultan Mektebi Çıkmazı	Eminönü	-
Sultan Mektebi Sokak	Sultan Mektebi Sokak	Eminönü	-
Sultan Odaları Çıkmazı	Selatin Odaları Çıkmazı	Beyoğlu	to correct names, directions and typos
Sultan Odaları Sokak	Sultan Odaları Sokak	Eminönü	-
Sultan Selim Caddesi	Sultan Selim Caddesi	Fatih	-
Sultan Sokak	Tuzak Sokak	Üsküdar	Unknown
Sultaniye Caddesi	Sahip Molla Caddesi	Beykoz	to reference the nation's identity
Sultaniye Mevkii	Sultaniye Mevkii	Beykoz	-
Sultaniye Sokak	Çatmacılar Sokak	Üsküdar	to replace recurring names

Sulu Han Sokak	Sulu Han Sokak	Fatih	-
Sulu Manastır Caddesi	Marmara Caddesi	Fatih	to delete other identities
Sulukule Caddesi	Sulukule Caddesi	Fatih	-
Suphi Paşa Sokak	Suphi Paşa Sokak	Fatih	-
Suriye Çarşısı	Suriye Çarşısı	Beyoğlu	-
Susuz Bağ Mevkii	Susuz Bağ Mevkii	Üsküdar	-
Suyolu Sokak	Fiyakalı Sokak	Beykoz	to replace recurring names
Süleyman Bey Sokak	Süleyman Bey Sokak	Kadıköy	-
Süleyman Çelebi Sokak	Çelebi Süleyman Sokak	Fatih	to correct names, directions and typos
Süleyman Efendi Sokak	Süleyman Efendi Sokak	Kadıköy	-
Süleyman Paşa Sokak	Şehir Kahyası Sokak	Kadıköy	to replace recurring names
Süleymaniye Caddesi	Hesap Çeşmesi Caddesi	Eminönü	to replace recurring names
Süleymaniye Caddesi	Süleymaniye Caddesi	Eminönü	-
Süleymaniye Caddesi	Vişneli Tekke Sokak	Beşiktaş	to replace recurring names
Sülüklü Caddesi	Tomrukçu Sokak	Fatih	to replace recurring names
Sülüklü Sokak	Sülüklü Caddesi	Fatih	to correct names, directions and typos
Sümbül Sokak	Mor Sümbül Sokak	Beyoğlu	to replace recurring names
Sümbül Sokak	Sümbül Efendi Sokak	Fatih	to replace recurring names
Sümbül Çıkmazı	Sarı Sümbül Çıkmazı	Beşiktaş	to make it coherent
Sümbül Sokak	Sarı Sümbül Sokak	Beşiktaş	to replace recurring names
Süpürgeçiler Sokak	İslambol Caddesi	Fatih	to reference the nation's identity
Süruri Camii Sokak	Macuncu Sokak	Eminönü	to avoid confusion
Süruri Çeşme Çıkmazı	Süruri Çeşme Çıkmazı	Beyoğlu	-
Süruri Çeşme Sokak	Süruri Çeşme Sokak	Beyoğlu	-
Süruri Sokak	Şair Süruri Sokak	Kadıköy	to correct names, directions and typos
Sütçü Sokak	Sütçü Ali Sokak	Beşiktaş	to replace recurring names
Sütçü Sokak	Sütçü Murat Sokak	Fatih	to replace recurring names
Sütlüce Mevkii	Kavak-Sütlüce Yolu	Beykoz	to correct names, directions and typos
Şadırvan Çıkmazı	Şadırvan Çıkmazı	Eminönü	-
Şadırvan Sokak	Fener Sokak	Eminönü	to replace recurring names
Şadırvan Sokak	Şadırvan Sokak	Eminönü	-
Şadiye Sokak	Şadiye Sokak	Adalar	-
Şafak Sokak	Şafak Sokak	Beyoğlu	-
Şahin Bey Sokak	Şahnişin Sokak	Beşiktaş	Unknown
Şahin Sokak	Şahin Sokak	Beyoğlu	-
Şahin Sokak	Şahinde Sokak	Eminönü	to replace recurring names
Şahinkaya Caddesi	Şahinkaya Caddesi	Beykoz	-
Şahkulu Sokak	Şahkulu Sokak	Beyoğlu	-
Şair Sokak	Şair Sokak	Bakırköy	-
Şakir Ağa Sokak	Enderuni Rifat Sokak	Fatih	to reference the nation's identity
Şakir Ağa Sokak	Molla Şakir Sokak	Fatih	to replace recurring names
Şakir Efendi Çeşmesi Sokak	Şakir Efendi Çeşmesi Sokak	Eminönü	-
Şakir Efendi Sokak	İskender Paşa Sokak	Fatih	to give more relevant information
Şakir Paşa Sokak	Tamburi Cemil Sokak	Fatih	to reference the nation's identity
Şalçı Celal Sokak	Büyük Şakir Paşa Sokak	Adalar	to reference the nation's identity
Şebboy Sokak	Şebboy Sokak	Beyoğlu	-
Şebek Sokak	Şebek Sokak	Beyoğlu	-
Şefik Bey Sokak	Şefik Bey Sokak	Kadıköy	-
Şeftali Sokak	Çiğirtkan Sokak	Beyoğlu	to replace recurring names
Şeftali Sokak	Rağbet Sokak	Fatih	to replace recurring names
Şeftali Sokak	Şeftali Sokak	Eminönü	-
Şehit Mehmet Paşa Çeşmesi Sokak	Şehit Çeşmesi Sokak	Eminönü	to shorten long names
Şehit Muhtar Bey Caddesi	Cumhuriyet Caddesi	Beyoğlu	to reference the nation's identity
Şehitlik Caddesi	Şehitlik Caddesi	Beykoz	-
Şehsuvar Bey Çıkmazı	Şehsuvar Bey Çıkmazı	Eminönü	-
Şehsuvar Bey Sokak	Şehsuvar Bey Sokak	Eminönü	-
Şehsuvar Caddesi	Şair Ziya Paşa Caddesi	Beyoğlu	to reference the nation's identity
Şehsuvar Sokak	Lakerdecı Sokak	Beyoğlu	to replace recurring names
Şehsuvar Sokak	Şair Eşref Sokak	Beyoğlu	to reference the nation's identity
Şehzade Camii Sokak	Şehzade Camii Sokak	Eminönü	-
Şehzade İmareti Sokak	Dede Efendi Sokak	Eminönü	to avoid confusion
Şehzade Mektebi Sokak	Darülelhan Sokak	Eminönü	to correct names, directions and typos
Şehzadebaşı Caddesi	Şehzadebaşı Caddesi	Eminönü	-
Şeker Kaya Sokak	Şeker Kaya Sokak	Üsküdar	-
Şeker Kuyusu Sokak	Şeker Kuyusu Sokak	Beyoğlu	-
Şekerci Çıkmazı	Şekerci Baş Sokak	Beykoz	to correct names, directions and typos
Şekerci Maslağı Sokak	Şekerci Maslağı Sokak	Üsküdar	-
Şekerci Sokak	Bestekar Basri Sokak	Eminönü	to reference the nation's identity
Şekerci Sokak	Bestekar Osman Sokak	Eminönü	to reference the nation's identity
Şekerci Sokak	Büyük Şekerci Sokak	Beşiktaş	to replace recurring names
Şekerci Sokak	Maviş Sokak	Beyoğlu	to replace recurring names
Şekerci Sokak	Nefer Sokak	Fatih	to replace recurring names
Şekerci Sokak	Şekerci Sokak	Fatih	-
Şekerci Sokak	Yeni Moda Sokak	Bakırköy	to replace recurring names

Şemistap Sokak	Şemistap Sokak	Kadıköy	-
Şemsi Bey Sokak	Şemsi Bey Sokak	Üsküdar	-
Şemsi Bey Sokak	Şemsi Efendi Sokak	Üsküdar	to replace recurring names
Şemsi Molla Sokak	Şemsi Molla Sokak	Adalar	-
Şemsipaşa Caddesi	Şemsipaşa Caddesi	Üsküdar	-
Şengül Hamamı Sokak	Şengül Hamamı Sokak	Eminönü	-
Şengül Hamamı Yokuşu	Alay Köşkü Caddesi	Eminönü	to give more relevant information
Şerbetçi Sokak	Fal Sokak	Fatih	to replace recurring names
Şerbetçi Sokak	Tesviyeci Sokak	Eminönü	to replace recurring names
Şerbethane Caddesi	Ömer Hayyam Caddesi	Beyoğlu	to reference the nation's identity
Şerbethane Çıkmazı	Şerbethane Çıkmazı	Fatih	-
Şerbethane Sokak	Akcın Sokak	Fatih	to replace recurring names
Şerbethane Sokak	Çömlek Sokak	Fatih	to replace recurring names
Şerbethane Sokak	Kader Sokak	Fatih	to replace recurring names
Şerbethane Sokak	Salnameci Sokak	Beşiktaş	to replace recurring names
Şerbethane Sokak	Şarap Sokak	Fatih	to replace recurring names
Şerbethane Sokak	Şaraphane Sokak	Sarıyer	to replace recurring names
Şerbethane Sokak	Şerbetçi Sokak	Beyoğlu	to replace recurring names
Şeref Efendi Sokak	Şerafet Sokak	Kadıköy	to replace recurring names
Şeref Efendi Sokak	Şeref Efendi Sokak	Eminönü	-
Şerefiye Sokak	Ametçi Sokak	Bakırköy	to replace recurring names
Şerefiye Sokak	Aytekin Sokak	Eminönü	to replace recurring names
Şerefiye Sokak	Eşrefoğlu Sokak	Kadıköy	to replace recurring names
Şerefiye Sokak	Göktaş Sokak	Eminönü	to replace recurring names
Şerefiye Sokak	Hüsrev Bey Sokak	Beykoz	to reference the nation's identity
Şerefiye Sokak	Şerafettin Sokak	Sarıyer	to replace recurring names
Şerefiye Sokak	Şerefiye Sokak	Fatih	-
Şerif Kuyusu Sokak	Şerif Kuyusu Sokak	Üsküdar	-
Şeritçi Avram Sokak	Şeritçi Sokak	Beyoğlu	to delete other identities
Şevket Efendi Sokak	Hafız Galip Sokak	Fatih	to reference the nation's identity
Şevki Bey Sokak	Şevki Bey Sokak	Kadıköy	-
Şevkiye Sokak	Şevkiye Sokak	Beyoğlu	-
Şeyh Ahmet Sokak	Aydınbey Sokak	Fatih	Unknown
Şeyh Caddesi	Şeyh Apdullah Sokak	Fatih	to replace recurring names
Şeyh Camii Çıkmazı	Selman Ağa Çeşme Çıkmazı	Üsküdar	to give more relevant information
Şeyh Camii Sokak	Şeyh Camii Sokak	Üsküdar	-
Şeyh Davut Hanı Sokak	Şeyh Davut Hanı Sokak	Eminönü	-
Şeyh Eyüp Sokak	Şeyh Eyüp Sokak	Fatih	-
Şeyh Osman Sokak	Şeyh Osman Sokak	Fatih	-
Şeyh Raşit Sokak	Şeyh Raşit Sokak	Fatih	-
Şeyh Sokak	Şeyh Veli Sokak	Beyoğlu	to replace recurring names
Şeyhülharem Sokak	Şeyhülharem Sokak	Fatih	-
Şeyhülislam Caddesi	Şeyhülislam Sokak	Fatih	to correct names, directions and typos
Şeyhülislam Sokak	Bodrumi Camii Sokak	Üsküdar	to replace recurring names
Şifa Hamamı Sokak	Şifa Hamamı Sokak	Eminönü	-
Şifa Hastanesi Sokak	Şifa Sokak	Kadıköy	to shorten long names
Şifa Yokuşu	Şifa Yokuşu	Fatih	-
Şifahane Sokak	Şifahane Sokak	Eminönü	-
Şimal Sokak	Şimal Sokak	Beyoğlu	-
Şimendöfer Yolu	Samatya Sahili Sokak	Fatih	to give more relevant information
Şimşir Sokak	Şimşir Sokak	Beyoğlu	-
Şirket Sokak	Şirket Sokak	Beyoğlu	-
Şirket-i Hayriye Pasajı	Şirket Geçidi	Sarıyer	to shorten long names
Şişehane Çıkmazı	Şişehane Çıkmazı	Fatih	-
Şişehane Sokak	Şişehane Sokak	Fatih	-
Şişhane Sokak	Şişhane Sokak	Beyoğlu	-
Şişli Sokak	Kurabiye Sokak	Beyoğlu	to avoid confusion
Şişman Ohanes Sokak	Şişman Ağa Sokak	Fatih	to delete other identities
Şüca Bağı Sokak	Şecaat Sokak	Üsküdar	to correct names, directions and typos
Şükran Çiftliği	Şükran Çiftliği	Bakırköy	-
Şükrü Baba Sokak	Şükrü Baba Sokak	Eminönü	-
Şükrü Bey Sokak	Doktor Şükrü Bey Sokak	Fatih	to correct names, directions and typos
Tabağın Bahçesi Sokak	Tabağın Bahçesi Sokak	Üsküdar	-
Tabanca Sokak	Altıpatlar Sokak	Beyoğlu	to replace recurring names
Tabutluk Sokak	Seyit Ali Mescidi Sokak	Beyoğlu	to give more relevant information
Tacirler Sokak	Tacirler Sokak	Eminönü	-
Taflan Sokak	Taflan Sokak	Beyoğlu	-
Tahmis Caddesi	Tahmis Caddesi	Eminönü	-
Tahmis Sokak	Kalçın Sokak	Eminönü	to replace recurring names
Tahririye Arkası Sokak	Tahririye Arkası Sokak	Üsküdar	-
Tahririye Sokak	Tahririye Sokak	Üsküdar	-
Tahsin Bey Çeşmesi Sokak	Tahsin Bey Sokak	Eminönü	to shorten long names
Tahta Kadı Sokak	Tahta Kadı Sokak	Beyoğlu	-
Tahta Köprü Caddesi	Tahta Köprü Caddesi	Kadıköy	-

Tahta Köprü Sokak	Ağaç Köprü Sokak	Beyoğlu	to replace recurring names
Tahta Köprü Sokak	Hacı Hüsrev Köprüsü Sokak	Beyoğlu	to replace recurring names
Tahta Köprü Sokak	Tahta Fırın Sokak	Beyoğlu	to replace recurring names
Tahta Minare Caddesi	Tahta Minare Caddesi	Fatih	-
Tahta Minare Caddesi	Vodina Caddesi	Fatih	to replace recurring names
Tahta Minare Sokak	Ahşap Minare Sokak	Fatih	to replace recurring names
Tahtaboş Sokak	Tahtaboş Sokak	Eminönü	-
Tahtakale Caddesi	Tahtakale Caddesi	Eminönü	-
Tahtalı Bostan Sokak	Tahtalı Bostan Sokak	Üsküdar	-
Tahtaravancı Sokak	Gelin Alayı Sokak	Üsküdar	to replace recurring names
Tahtaravancı Sokak	Tahtaravancı Sokak	Üsküdar	-
Takatuka Yokuşu	Takatuka Yokuşu	Üsküdar	-
Takkeçiler Sokak	Takkeçiler Sokak	Eminönü	-
Taksim Caddesi	Kazancı Yokuşu	Beyoğlu	to replace recurring names
Taksim Kışla Pasajı	Kışla Geçidi	Beyoğlu	to shorten long names
Taksim Sokak	Zambak Sokak	Beyoğlu	to replace recurring names
Taktak Yokuşu	İftar Yokuşu	Üsküdar	to replace recurring names
Taktak Yokuşu	Taktaki Yokuşu	Beyoğlu	to correct names, directions and typos
Takvimhane Caddesi	Takvimhane Caddesi	Eminönü	-
Talat Bey Sokak	Talat Bey Sokak	Kadıköy	-
Talimhane Meydanı	Maçka Talim Yeri	Beşiktaş	to replace recurring names
Talimhane Sokak	İdman Sokak	Üsküdar	to replace recurring names
Talimhane Sokak	Talimhane Sokak	Kadıköy	-
Talya Sokak	Tutkalcı Sokak	Beyoğlu	to delete other identities
Tamburacı Sokak	Tamburacı Sokak	Fatih	-
Tantaminare Camii Çıkmazı	Bayıldım Çıkmazı	Fatih	to make it coherent
Taphane Sokak	Taphane Sokak	Fatih	-
Tarabya Caddesi	Tarabya Caddesi	Sarıyer	-
Tarakçı Hüsnü Sokak	Tarakçı Hüsnü Sokak	Fatih	-
Tarakçılar Caddesi	Tarakçılar Caddesi	Eminönü	-
Tarakçılar Çıkmazı	Tarakçılar Çıkmazı	Eminönü	-
Tarakçılar Hanı Sokak	Tarakçılar Hanı Sokak	Eminönü	-
Tarçın Sokak	Tarçın Sokak	Beşiktaş	-
Tarhana Mektebi Sokak	Tarhana Mektebi Sokak	Fatih	-
Tarla Çıkmazı	Bekar Çıkmazı	Üsküdar	Unknown
Tarla Sokak	Balçık Tarlası Sokak	Beyoğlu	to replace recurring names
Tarla Sokak	Başakçı Sokak	Kadıköy	to replace recurring names
Tarla Sokak	Ekinci Sokak	Üsküdar	to replace recurring names
Tarla Sokak	Sivri Taş Sokak	Beyoğlu	to replace recurring names
Tarlabası Caddesi Çakmak Sokak	Tarlabası Caddesi	Beyoğlu	to shorten long names
Tarlabası Sokak	Alzambak Sokak	Üsküdar	to replace recurring names
Tarlabası Sokak	Babaefendi Sokak	Beşiktaş	to replace recurring names
Tarlabası Sokak	Tınaz Sokak	Beşiktaş	to replace recurring names
Tarsuslu Camii Sokak	Tarsuslu Camii Sokak	Fatih	-
Taş Evler Sokak	Taş Evler Sokak	Bakırköy	-
Taş Han Caddesi	Taş Han Caddesi	Bakırköy	-
Taş Han Sokak	Müezzin Hasan Sokak	Fatih	to replace recurring names
Taş İskeleyi Sokak	Taş İskeleyi Sokak	Beşiktaş	-
Taş Kışla Caddesi	Taş Kışla Caddesi	Beyoğlu	-
Taş Köprü Sokak	Taş Köprü Sokak	Kadıköy	-
Taş Mektep Çıkmazı	Mustafa Çavuş Camii Sokak	Kadıköy	to give more relevant information
Taş Mektep Sokak	Dilmaç Sokak	Fatih	to replace recurring names
Taş Mektep Sokak	Karanfilli Çavuş Sokak	Fatih	to replace recurring names
Taş Mektep Sokak	Taş Mektep Sokak	Kadıköy	-
Taş Merdiven Sokak	Çatma Merdiven Sokak	Beyoğlu	to replace recurring names
Taş Merdiven Sokak	Şair Niyazi Sokak	Fatih	to reference the nation's identity
Taş Merdiven Sokak	Taş Basamak Sokak	Beşiktaş	to replace recurring names
Taş Ocağı Sokak	Mecidiye Taş Ocağı Sokak	Beyoğlu	to replace recurring names
Taş Ocağı Sokak	Taş Ocağı Sokak	Beykoz	-
Taş Ocağı Sokak	Yeniköy Taş Ocağı Sokak	Sarıyer	to replace recurring names
Taş Ocağı Yolu	Osmaniye Taş Ocağı Yolu	Bakırköy	to specify
Taş Odalar Çıkmazı	Taş Odalar Çıkmazı	Üsküdar	-
Taş Odaları Sokak	Taş Odaları Sokak	Eminönü	-
Taş Sokak	Dibek Taşı Sokak	Adalar	to specify
Taş Tekneler Sokak	Taş Savaklar Sokak	Eminönü	to replace recurring names
Taşçı Çıkmazı	Taşçı Ahmet Çıkmazı	Beşiktaş	to specify
Taşçı Hüseyin Ağa Sokak	Taşçı Hüseyin Sokak	Fatih	to shorten long names
Taşçı Manok Sokak	Taşçı Mahmut Sokak	Üsküdar	to delete other identities
Taşçı Sokak	Taşçı Arif Sokak	Beyoğlu	to replace recurring names
Taşçı Sokak	Taşçı Kemal Sokak	Beyoğlu	to replace recurring names
Taşçı Sokak	Tatlıcı Sokak	Fatih	to replace recurring names
Taşçılar Caddesi	Taşçılar Caddesi	Eminönü	-
Taşçılar Sokak	Çakmaktaşı Sokak	Eminönü	to replace recurring names
Taşdirek Çeşme Sokak	Taşdirek Çeşme Sokak	Eminönü	-

Taşkasap Sokak	Selçuk Sultan Sokak	Fatih	to reference the nation's identity
Taşlı Çıkış Çıkmazı	Taşlı Çıkış Çıkmazı	Beyoğlu	-
Taşlı Merdiven Sokak	Taşlı Çıkış Sokak	Beyoğlu	to make it coherent
Taşlı Tarla Sokak	Suadiye Tarlacık Sokak	Kadıköy	to replace recurring names
Taşlı Tarla Sokak	Taşlı Tarla Sokak	Fatih	-
Taşlık Bayırı Sokak	Taşlık Bayırı Sokak	Üsküdar	-
Taşlık İskele Sokak	Taşlık Çıkmazı	Beykoz	to correct names, directions and typos
Taşmektep Sokak	Hobyar Mektebi Sokak	Fatih	to replace recurring names
Taşmerdiven Sokak	Altıntaş Sokak	Beşiktaş	to replace recurring names
Taşocağı Sokak	Beykoz Taşocağı Sokak	Beykoz	to replace recurring names
Taşocağı Sokak	Beylerbeyi Taşocağı Sokak	Üsküdar	to replace recurring names
Taşocağı Sokak	Çengelköy Taşocağı Sokak	Üsküdar	to replace recurring names
Taşocağı Sokak	Kadıköy Taşocağı Sokak	Kadıköy	to replace recurring names
Taşocağı Sokak	Kodaman Caddesi	Beyoğlu	to replace recurring names
Taşocakları Mevki	Burhaniye Taşocakları Sokak	Üsküdar	to specify
Taştekneler Sokak	Manav Sokak	Eminönü	to replace recurring names
Taştekneler Sokak	Nakşi Sokak	Fatih	to replace recurring names
Tatar Ağası Sokak	Osmanlı Sokak	Beyoğlu	to reference the nation's identity
Tatar Ağası Sokak	Tatar Ağası Sokak	Fatih	-
Tatar Ağası Sokak	Tatar Hüseyin Sokak	Beşiktaş	to replace recurring names
Tatar Oğlu Sokak	Tatar Oğlu Sokak	Beyoğlu	-
Tatar Yakup Sokak	Tatar Yakup Sokak	Sarıyer	-
Tatavla Caddesi	Kurtuluş Caddesi	Beyoğlu	to delete other identities
Tatavla Sokak	Tavla Sokak	Beyoğlu	to delete other identities
Tatlı Kuyu Caddesi	Tatlı Pınar Caddesi	Fatih	to replace recurring names
Tatlı Kuyu Hamamı Sokak	Tatlı Kuyu Hamamı Sokak	Eminönü	-
Tatlı Kuyu Sokak	Derin Kuyu Sokak	Eminönü	to replace recurring names
Tatlı Kuyu Sokak	Kargı Sokak	Fatih	to replace recurring names
Tatlı Kuyu Sokak	Tatlı Kaynak Sokak	Fatih	to replace recurring names
Tatlı Kuyu Sokak	Tatlı Kuyu Sokak	Eminönü	to replace recurring names
Tatlı Kuyu Sokak	Tatlı Menba Sokak	Fatih	to replace recurring names
Tavanlı Çeşme Sokak	Karabaş Çeşmesi Sokak	Fatih	to replace recurring names
Tavanlı Çeşme Sokak	Tavanlı Çeşme Sokak	Eminönü	-
Tavşan Sokak	Tavşan Sokak	Beyoğlu	-
Tavşan Taşı Sokak	Tavşan Taşı Sokak	Eminönü	-
Tavşantaşı Yokuşu	Mithat Paşa Caddesi	Eminönü	to reference the nation's identity
Tavuk Çıkmazı	Civiv Çıkmazı	Beyoğlu	to replace recurring names
Tavuk Çıkmazı	Horoz Çıkmazı	Beşiktaş	to replace recurring names
Tavuk Pazarı Sokak	Tavuk Pazarı Sokak	Eminönü	-
Tavuk Uçmaz Sokak	Tavuk Uçmaz Sokak	Beyoğlu	-
Tavukçu Bakkal Sokak	Tavukçu Bakkal Sokak	Üsküdar	-
Tavukçu Çıkmazı	Piliççi Çıkmazı	Beyoğlu	to replace recurring names
Tavukçu Odaları Sokak	Piliç Çıkmazı	Fatih	to correct names, directions and typos
Tavukçu Oğlu Sokak	Palaz Oğlu Sokak	Beyoğlu	to correct names, directions and typos
Tavukçu Sokak	Tavukçu Aptullah Sokak	Fatih	to replace recurring names
Tavukçu Sokak	Tavukçu Remzi Sokak	Beşiktaş	to replace recurring names
Tavukhane Sokak	Tavukhane Sokak	Eminönü	-
Tay Sokak	Tay Sokak	Beyoğlu	-
Tefne Sokak	Tefne Çiçeği Sokak	Beyoğlu	to correct names, directions and typos
Tek Kuyulu Sokak	Tek Kuyulu Sokak	Beyoğlu	-
Tek Servi Sokak	Çitlenbik Sokak	Beşiktaş	to replace recurring names
Tekin Kaya Sokak	Tekin Kaya Sokak	Üsküdar	-
Tekir Sokak	Tekir Sokak	Beyoğlu	-
Tekirdağ Sokak	Tekirdağ İskelesi Sokak	Eminönü	to correct names, directions and typos
Tekirdağı Sokak	Parmak Üzümlü Sokak	Eminönü	to avoid confusion
Tekke Altı Kabristan Cıvarı	Tekke Altı Sokak	Kadıköy	to shorten long names
Tekke Arkası Sokak	Bedrettin Tekkesi Sokak	Beyoğlu	to replace recurring names
Tekke Arkası Sokak	Salahii Uşşaki Sokak	Beyoğlu	to replace recurring names
Tekke Arkası Sokak	Tekke Arkası Sokak	Üsküdar	-
Tekke Çıkmazı	Kara Süleyman Tekkesi Çıkmazı	Fatih	to replace recurring names
Tekke Çıkmazı	Kulaksız Tekkesi Çıkmazı	Beyoğlu	to replace recurring names
Tekke Çıkmazı	Lamii Çelebi Çıkmazı	Beyoğlu	to reference the nation's identity
Tekke İç Sokak	Tekke İç Sokak	Üsküdar	-
Tekke Sokak	Ahmet Rufai Sokak	Fatih	to reference the nation's identity
Tekke Sokak	Baba Haydar Tekkesi Sokak	Fatih	to replace recurring names
Tekke Sokak	Bedevi Tekkesi Sokak	Üsküdar	to replace recurring names
Tekke Sokak	Bedrettin Simavi Sokak	Fatih	to reference the nation's identity
Tekke Sokak	Cemalettin Efendi Sokak	Fatih	to reference the nation's identity
Tekke Sokak	Çilekeş Sokak	Fatih	to replace recurring names
Tekke Sokak	Devran Sokak	Üsküdar	to replace recurring names
Tekke Sokak	Elifi Efendi Sokak	Beyoğlu	to replace recurring names
Tekke Sokak	Erenler Tekkesi Sokak	Beyoğlu	to replace recurring names
Tekke Sokak	Evlice Baba Tekkesi Sokak	Fatih	to replace recurring names
Tekke Sokak	Guraba Tekkesi Sokak	Fatih	to replace recurring names

Tekke Sokak	Hallacı Mansur Sokak	Eminönü	to reference the nation's identity
Tekke Sokak	Himmet Baba Sokak	Üsküdar	to replace recurring names
Tekke Sokak	İlahiciler Sokak	Fatih	to replace recurring names
Tekke Sokak	Kudüm Sokak	Beyoğlu	to replace recurring names
Tekke Sokak	Lalızade Sokak	Fatih	to reference the nation's identity
Tekke Sokak	Lamekani Hüseyin Sokak	Üsküdar	to reference the nation's identity
Tekke Sokak	Mevlevi Tekkesi Sokak	Fatih	to replace recurring names
Tekke Sokak	Miraç Sokak	Fatih	to replace recurring names
Tekke Sokak	Nazenin Sokak	Kadıköy	to replace recurring names
Tekke Sokak	Neccerzade Sokak	Beşiktaş	to replace recurring names
Tekke Sokak	Niyazii Mısıri Sokak	Fatih	to reference the nation's identity
Tekke Sokak	Noter Sokak	Kadıköy	to replace recurring names
Tekke Sokak	Osmancık Sokak	Kadıköy	to replace recurring names
Tekke Sokak	Pir Sultan Sokak	Fatih	to reference the nation's identity
Tekke Sokak	Sezai Hasan Sokak	Fatih	to reference the nation's identity
Tekke Sokak	Sofular Tekkesi Sokak	Fatih	to replace recurring names
Tekke Sokak	Sunullah Efendi Sokak	Fatih	to reference the nation's identity
Tekke Sokak	Şair Nesimi Sokak	Üsküdar	to reference the nation's identity
Tekke Sokak	Şakacı Sokak	Kadıköy	to replace recurring names
Tekke Sokak	Şeyh İlahî Sokak	Fatih	to reference the nation's identity
Tekke Sokak	Tezveren Dede Sokak	Sarıyer	to reference the nation's identity
Tekke Sokak	Yeniköy Tekkesi Sokak	Sarıyer	to replace recurring names
Tekke Sokak	Yunus Emre Sokak	Fatih	to reference the nation's identity
Tekke Sokak	Zakir Başî Sokak	Fatih	to replace recurring names
Tekke Yokuşu	Tekke Yokuşu	Beyoğlu	-
Tekkeönü Sokak	Tekkeönü Sokak	Üsküdar	-
Tekservi Sokak	Servirevan Sokak	Beşiktaş	to replace recurring names
Telgraf Çıkmazı	Tel Çıkmazı	Üsküdar	to correct names, directions and typos
Telgraf Sokak	Direkli Sokak	Sarıyer	to replace recurring names
Telgraf Sokak	Tel Sokak	Beyoğlu	to replace recurring names
Tellal Bahçe Çıkmazı	Tellal Çıkmazı	Beyoğlu	to shorten long names
Tellal Bahçe Sokak	Tellal Sokak	Beyoğlu	to shorten long names
Telli Odalar Sokak	Telli Odalar Sokak	Eminönü	-
Tenbeller Çıkmazı	Tenbeller Sokak	Üsküdar	to correct names, directions and typos
Tenekeci Sokak	Tenekeci Musa Sokak	Üsküdar	to replace recurring names
Tenekeci Sokak	Tenekeci Sokak	Beyoğlu	-
Tenha Sokak	Tenha Sokak	Beyoğlu	-
Tensof Sokak	Maruf Sokak	Üsküdar	to delete other identities
Tensof Sokak	Talaşçı Sokak	Beyoğlu	to delete other identities
Tepe Çıkmazı	Çubuklu Tepe Çıkmazı	Beykoz	to specify
Tepe Karakolu Caddesi	Zuhurat Baba Sokak	Bakırköy	to give more relevant information
Tepe Sokak	Dağ Tepesi Sokak	Adalar	to replace recurring names
Tepe Sokak	Dua Tepe Sokak	Kadıköy	to replace recurring names
Tepe Sokak	Eski Tepe Sokak	Üsküdar	to replace recurring names
Tepe Sokak	Küçük Tepe Sokak	Sarıyer	to replace recurring names
Tepebaşı Caddesi	Tepebaşı Caddesi	Beyoğlu	-
Tepebaşı Çeşmesi Sokak	Tepedelen Çeşmesi Sokak	Fatih	to correct names, directions and typos
Tepebaşı Çıkmazı	Tepedelen Çıkmazı	Fatih	to correct names, directions and typos
Tepebaşı Sokak	Büyüktepe Sokak	Sarıyer	to replace recurring names
Tepebaşı Sokak	Tepelik Sokak	Üsküdar	to replace recurring names
Tepebaşı Şerefiye Sokak	Şerefli Sokak	Fatih	to avoid confusion
Tepedelen Sokak	Tepedelen Sokak	Fatih	-
Tepeköy Mevkii	Çubuklu Tepeköy Mevkii	Beykoz	to specify
Tepeköy Sokak	Cami Tepesi Sokak	Adalar	to replace recurring names
Tepeköy Sokak	Hacı Ali Efendi Sokak	Beykoz	to replace recurring names
Tepeköy Sokak	Rifat Bey Sokak	Beykoz	to reference the nation's identity
Tepeköy Sokak	Tepeköy Camii Sokak	Beykoz	to replace recurring names
Tepeköy Sokak	Tepeköy Sokak	Beykoz	to replace recurring names
Tephrahne Sokak	Tephrahne Sokak	Üsküdar	-
Terakki Sokak	İleri Sokak	Kadıköy	to replace recurring names
Terakki Sokak	Terakki Sokak	Bakırköy	-
Terazi Sokak	Dirhem Sokak	Sarıyer	Unknown
Tercüman Çıkmazı	Tercüman Çıkmazı	Beyoğlu	-
Terkos Çıkmazı	Terkos Çıkmazı	Beyoğlu	-
Terlikçi Feyzullah Ağa Çıkmazı	Terlikçi Çıkmazı	Üsküdar	to shorten long names
Terlikçiler Sokak	Terlikçiler Sokak	Eminönü	-
Tersane Kapı Caddesi	Kasımpaşa Muvakkithane Sokak	Beyoğlu	to give more relevant information
Tersane Yolu Sokak	Kaptan Paşa Çıplağı Sokak	Beyoğlu	to reference the nation's identity
Terzi Hayim Sokak	Terzi Kasım Sokak	Beyoğlu	to delete other identities
Terzi Sokak	Dikiçi Sokak	Fatih	to replace recurring names
Terzi Sokak	Dikişçi Sokak	Beyoğlu	to replace recurring names
Terzi Sokak	Zerde Sokak	Beşiktaş	to replace recurring names
Terzibaşı Aralığı	Terzibaşı Aralığı	Eminönü	-
Terzibaşı Caddesi	Terzibaşı Caddesi	Sarıyer	-

Terzibaşı Caddesi	Terziler Sokak	Eminönü	to replace recurring names
Terzibaşı Sokak	Yamacı Sokak	Üsküdar	to replace recurring names
Terzihane Sokak	Terzihane Sokak	Eminönü	-
Teşvikiye Caddesi	İhlamur-Nişantaşı Yolu	Beşiktaş	to replace recurring names
Tetimmeler Sokak	Tetimmeler Caddesi	Fatih	to correct names, directions and typos
Tevfik Bey Sokak	Tevfik Bey Sokak	Kadıköy	-
Tevfik Paşa Sokak	Tevfik Paşa Sokak	Kadıköy	-
Tevfik Sokak	Tevfik Efendi Sokak	Beyoğlu	to correct names, directions and typos
Tevfikiyeye Camii Avlusu	Tevfikiyeye Camii Avlusu	Beşiktaş	-
Tevfikiyeye Sokak	Dilek Sokak	Sarıyer	to avoid confusion
Tezgahtarlar Sokak	Tezgahtarlar Sokak	Fatih	-
Tezkereci Sokak	Tezkereci Sokak	Eminönü	-
Tıflı Oğlu Sokak	Velioglu Sokak	Üsküdar	to delete other identities
Tiğcılar Sokak	Tiğcılar Sokak	Eminönü	-
Ticarethane Sokak	Ticarethane Sokak	Eminönü	-
Timoni Sokak	Gönül Sokak	Beyoğlu	to delete other identities
Timyani Sokak	Temenna Sokak	Adalar	to delete other identities
Tirşe Sokak	Tirşe Sokak	Beyoğlu	-
Tiryaki Çarşısı	Tiryaki Çarşısı	Eminönü	-
Tiryaki Sokak	Tiryakçı Sokak	Fatih	to correct names, directions and typos
Tiyatro Aralığı	Tiyatro Aralığı	Eminönü	-
Tiyatro Sokak	Damacı Sokak	Kadıköy	to replace recurring names
Tiyatro Sokak	Sahne Sokak	Beyoğlu	to replace recurring names
Tiyatro Sokak	Temaşa Sokak	Üsküdar	to replace recurring names
Tiyatro Sokak	Tiyatro Caddesi	Eminönü	to correct names, directions and typos
Toklu İbrahim Dede Sokak	Toklu Dede Sokak	Fatih	to shorten long names
Tokmak Tepe Sokak	Tokmak Tepe Sokak	Fatih	-
Tomruk Sokak	Tomruk Sokak	Eminönü	-
Tomtom Sokak	Tomtom Kaptan Sokak	Beyoğlu	to correct names, directions and typos
Tonel Meydanı	Tonel Meydanı	Beyoğlu	-
Tonel Pasajı	Tonel Geçidi	Beyoğlu	to correct names, directions and typos
Tonel Sokak	Erkan-ı Harp Sokak	Beyoğlu	to reference the nation's identity
Topal Oskıyan Sokak	Topal Sokak	Üsküdar	to delete other identities
Topalıyan Hanı Sokak	Kaputçular Sokak	Eminönü	to delete other identities
Topçu Başı Karakol Sokak	Topçu Karakol Sokak	Sarıyer	to shorten long names
Topçu Sokak	Topçu Reşit Sokak	Üsküdar	to replace recurring names
Topçu Sokak	Topçubaşı Sokak	Fatih	to replace recurring names
Topçubaşı Çıkmazı	Seraserci Çıkmazı	Beyoğlu	to reference the nation's identity
Topçular Caddesi	Necati Bey Caddesi	Beyoğlu	to reference the nation's identity
Topçular Caddesi	Topçular Caddesi	Fatih	-
Topçular Sokak	Topçekenler Sokak	Beyoğlu	to replace recurring names
Tophane Caddesi	Lobut Sokak	Beyoğlu	to avoid confusion
Tophanelioğlu Sokak	Tophanelioğlu Sokak	Üsküdar	-
Topkapı Caddesi	Millet Caddesi	Fatih	to reference the nation's identity
Topkapı Davutpaşa Caddesi	Topkapı Davutpaşa Yolu	Fatih	to correct names, directions and typos
Topkapı Sokak	Curcuna Sokak	Fatih	to replace recurring names
Topkapı Yokuşu	Arpaemini Yokuşu	Fatih	to correct names, directions and typos
Toplarönü Sokak	Riyaziyeci Sokak	Beykoz	to replace recurring names
Toplarönü Sokak	Toplarönü Sokak	Beykoz	-
Toprak Çıkmazı	Girdap Çıkmazı	Fatih	to replace recurring names
Toprak Çıkmazı	Sarı Beyazıt Çıkmazı	Eminönü	to replace recurring names
Toprak Çıkmazı	Sofular Çıkmazı	Fatih	to replace recurring names
Toprak Sokak	Açık Göz Sokak	Fatih	to replace recurring names
Toprak Sokak	Bayraktar Sokak	Fatih	to replace recurring names
Toprak Sokak	Boybeyi Sokak	Üsküdar	to replace recurring names
Toprak Sokak	Çakıl Sokak	Kadıköy	to replace recurring names
Toprak Sokak	Çamçak Sokak	Fatih	to replace recurring names
Toprak Sokak	Çedik Pabuçlu Sokak	Fatih	to replace recurring names
Toprak Sokak	Delikanlı Sokak	Eminönü	to replace recurring names
Toprak Sokak	Deryadil Sokak	Beşiktaş	to replace recurring names
Toprak Sokak	Has Yunus Sokak	Adalar	to reference the nation's identity
Toprak Sokak	İncilli Çavuş Sokak	Eminönü	to reference the nation's identity
Toprak Sokak	Kaptan Paşa Camii Sokak	Üsküdar	to replace recurring names
Toprak Sokak	Karadavut Sokak	Fatih	to replace recurring names
Toprak Sokak	Kargılı Sokak	Eminönü	to replace recurring names
Toprak Sokak	Killi Sokak	Fatih	to replace recurring names
Toprak Sokak	Kolcu Başı Sokak	Fatih	to replace recurring names
Toprak Sokak	Müezzin Sokak	Fatih	to replace recurring names
Toprak Sokak	Nasrettin Hoca Sokak	Üsküdar	to reference the nation's identity
Toprak Sokak	Toprak Sokak	Fatih	-
Toprak Sokak	Topraklı Sokak	Üsküdar	to replace recurring names
Toprak Sokak	Yeni Kaldırım Sokak	Beşiktaş	to replace recurring names
Toprak Sokak	Zülüflü Sokak	Fatih	to replace recurring names
Toprak Tabya Sokak	Toprak Tabya Sokak	Beyoğlu	-

Toptaşı Caddesi	Toptaşı Caddesi	Üsküdar	-
Topuz Sokak	Topuz Sokak	Adalar	-
Tosun Paşa Sokak	Tosun Paşa Sokak	Üsküdar	-
Tosun Sokak	Kalfa Yamağı Sokak	Beyoğlu	to replace recurring names
Toygar Hamza Sokak	Toygar Hamza Sokak	Üsküdar	-
Tozkoparan Caddesi	Tozkoparan Caddesi	Beyoğlu	-
Trampeteci Sokak	Davulcu Sokak	Fatih	to correct names, directions and typos
Tramvay Çıkmazı	Beşiktaş Garajı Sokak	Beşiktaş	to correct names, directions and typos
Trandafil Sokak	Ak Gül Sokak	Fatih	to delete other identities
Tuğcular Sokak	Tuğcular Sokak	Eminönü	-
Tuğla Harmanı Sokak	Göçebeler Sokak	Sarıyer	to give more relevant information
Tuğla Sokak	Tuğla Sokak	Beşiktaş	-
Tuğlacı Sokak	Tuğlacı Rüstem Sokak	Eminönü	to specify
Tulumba Aralığı	Salı Pazarı Yokuşu	Beyoğlu	to give more relevant information
Tulumba Aralığı Çıkmazı	Salı Pazarı Çıkmazı	Beyoğlu	to give more relevant information
Tulumba Çıkmazı	Demirtulumba Çıkmazı	Eminönü	to replace recurring names
Tulumba Çıkmazı	Tulumba Çıkmazı	Eminönü	-
Tulumba Çıkmazı	Yeni Tulumba Çıkmazı	Fatih	to replace recurring names
Tulumba Sokak	Ağaç Tulumba Sokak	Beyoğlu	to replace recurring names
Tulumba Sokak	Basma Tulumba Sokak	Beyoğlu	to replace recurring names
Tulumba Sokak	Büyüktulumba Sokak	Fatih	to replace recurring names
Tulumba Sokak	Ders Vekili Sokak	Fatih	to replace recurring names
Tulumba Sokak	Emme Tulumba Sokak	Fatih	to replace recurring names
Tulumba Sokak	Karış Sokak	Üsküdar	to replace recurring names
Tulumba Sokak	Kırık Tulumba Sokak	Fatih	to replace recurring names
Tulumba Sokak	Tahta Tulumba Sokak	Fatih	to replace recurring names
Tulumba Sokak	Tulumbacı Asım Sokak	Kadıköy	to replace recurring names
Tulumba Sokak	Tulumbacı Sitki Sokak	Beyoğlu	to replace recurring names
Tulumba Sokak	Tulumbacılar Sokak	Üsküdar	to replace recurring names
Tulumba Sokak	Yeşil Çeşme Sokak	Eminönü	to replace recurring names
Tulumbacı Aralığı İskeleyi Sokak	Salı Pazarı İskeleyi Sokak	Beyoğlu	to give more relevant information
Tulumbacı Sokak	Hortumcu Sokak	Beyoğlu	to replace recurring names
Tunus Bağı Caddesi	Tunus Bağı Caddesi	Üsküdar	-
Tunuslu Mahmut Paşa Sokak	Tunuslu Mahmut Paşa Sokak	Üsküdar	-
Tunuslu Sokak	Tonozlu Sokak	Kadıköy	Unknown
Turabi Baba Sokak	Turabi Baba Sokak	Beyoğlu	-
Turna Sokak	Turna Sokak	Beyoğlu	-
Turşucu Çıkmazı	Aktar Yekta Sokak	Fatih	Unknown
Turşucu Sokak	Turşucu Bayram Sokak	Beyoğlu	to replace recurring names
Turşucu Sokak	Turşucu Halil Sokak	Fatih	to replace recurring names
Turşucu Sokak	Turşucu Hüseyin Sokak	Beyoğlu	to replace recurring names
Turşucu Sokak	Turşucu Kemal Sokak	Üsküdar	to replace recurring names
Turşucu Sokak	Turşucu Musa Sokak	Fatih	to replace recurring names
Turuş Sokak	Turuş Sokak	Beyoğlu	-
Tuzcu Sokak	Tuzcu Murat Sokak	Beyoğlu	to specify
Tuzcular Sokak	Tuzcular Sokak	Eminönü	-
Tüccar Başı Sokak	Tüccar Başı Sokak	Kadıköy	-
Tüccar Sokak	Bostan Tüccarı Sokak	Kadıköy	to replace recurring names
Tüccar Sokak	Tüccar Katibi Sokak	Kadıköy	to replace recurring names
Tüfekçi Sokak	Tüfekçi Sokak	Fatih	-
Tülbentçi Hanı İçi	Tülcü Hanı İçi	Eminönü	to correct names, directions and typos
Tülbentçi Sokak	Güllabici Sokak	Beyoğlu	to replace recurring names
Tülbentçi Sokak	Tülbentçi Hüseyin Sokak	Kadıköy	to replace recurring names
Tülbentçi Sokak	Tülbentçi Muhittin Sokak	Fatih	to replace recurring names
Tülbentçi Sokak	Tülcü Sokak	Eminönü	to replace recurring names
Türbe Arkası Çıkmazı	Türbe Arkası Çıkmazı	Fatih	-
Türbe Caddesi	Bebek-Rumelihisar Yolu	Beşiktaş	to replace recurring names
Türbe Sokak	Ali Paşa Türbe Sokak	Fatih	to replace recurring names
Türbe Sokak	Aptullah Dede Sokak	Fatih	to replace recurring names
Türbe Sokak	Aşıkunus Sokak	Fatih	to reference the nation's identity
Türbe Sokak	Balaban Bey Sokak	Beyoğlu	to reference the nation's identity
Türbe Sokak	Balçık Sokak	Üsküdar	to replace recurring names
Türbe Sokak	Dursun Fakih Sokak	Sarıyer	to reference the nation's identity
Türbe Sokak	Fatih Türbesi Sokak	Fatih	to replace recurring names
Türbe Sokak	Fenerli Türbe Sokak	Sarıyer	to replace recurring names
Türbe Sokak	Hamidiye Türbesi Sokak	Eminönü	to replace recurring names
Türbe Sokak	Hattat Rakim Sokak	Fatih	to reference the nation's identity
Türbe Sokak	İbrahim Paşa Türbesi Sokak	Fatih	to replace recurring names
Türbe Sokak	Kandilli Türbe Sokak	Fatih	to replace recurring names
Türbe Sokak	Kariye Türbesi Sokak	Fatih	to replace recurring names
Türbe Sokak	Kasnakçılar Sokak	Eminönü	to replace recurring names
Türbe Sokak	Piyale Türbesi Sokak	Beyoğlu	to replace recurring names
Türbe Sokak	Saçaklı Türbe Sokak	Fatih	to replace recurring names
Türbe Sokak	Süleyman Subaşı Türbesi Sokak	Fatih	to replace recurring names

Türbe Sokak	Şahbulut Sokak	Üsküdar	to replace recurring names
Türbe Sokak	Şamdancıbaşı Sokak	Fatih	to replace recurring names
Türbe Sokak	Tahşildar Sokak	Eminönü	to replace recurring names
Türbe Sokak	Tevkifhane Sokak	Eminönü	to replace recurring names
Türbe Sokak	Türbe Sokak	Fatih	-
Türbe Sokak	Vefa Türbesi Sokak	Fatih	to replace recurring names
Türbeli Orta Sokak	Şair Ruhi Sokak	Üsküdar	to reference the nation's identity
Tütüncü Çıkmazı	Tütüncü Çıkmazı	Beyoğlu	-
Tütüncü Çıkmazı	Tütüncüzade Çıkmazı	Fatih	to replace recurring names
Tütüncü Mehmet Efendi Sokak	Tütüncü Mehmet Efendi Sokak	Kadıköy	-
Tütüncü Sokak	Tütüncü Abbas Sokak	Beyoğlu	to replace recurring names
Tütüncü Sokak	Tütüncü Hasan Sokak	Fatih	to replace recurring names
Tütüncü Sokak	Tütüncü Sadi Sokak	Fatih	to replace recurring names
Ufak Köprü Sokak	Ufak Köprü Sokak	Beyoğlu	-
Uhuvet Sokak	Uhuvet Sokak	Kadıköy	-
Ulah Kilisesi Sokak	Badya Sokak	Fatih	to delete other identities
Ulusuluk Sokak	Ulusuluk Sokak	Kadıköy	to correct names, directions and typos
Umraniye Caddesi	Umran Sokak	Bakırköy	to replace recurring names
Umraniye Sokak	Filiz Sokak	Bakırköy	to replace recurring names
Umraniye Sokak	İtri Dede Sokak	Kadıköy	to reference the nation's identity
Umraniye Sokak	Umraniye Sokak	Bakırköy	-
Umur Yeri	Umuryeri Mevkii	Beykoz	to correct names, directions and typos
Uncu Oğlu Sokak	Uncu Oğlu Sokak	Eminönü	-
Uncu Sokak	Zifir Sokak	Eminönü	Unknown
Uncular Caddesi	Uncular Caddesi	Üsküdar	-
Uncular Sokak	Muvakkit Sokak	Beşiktaş	to replace recurring names
Unkapanı Caddesi	Unkapanı Caddesi	Eminönü	-
Uzun Çayır Sokak	Uzun Çayır Sokak	Kadıköy	-
Uzun Çayır Sokak	Uzun Çayır Yolu	Kadıköy	to replace recurring names
Uzun Hafız Sokak	Uzun Hafız Sokak	Kadıköy	-
Uzun Sokak	Şair Figani Sokak	Sarıyer	to reference the nation's identity
Uzun Yol Sokak	Sümbülzade Sokak	Üsküdar	to reference the nation's identity
Uzun Yol Sokak	Uzun Yol Sokak	Fatih	-
Uzun Yusuf Sokak	Uzun Yusuf Sokak	Fatih	-
Uzunca Ova Sokak	Cömerttürk Sokak	Eminönü	to reference the nation's identity
Uzunca Ova Sokak	İzci Türk Sokak	Fatih	to reference the nation's identity
Uzuncaova Caddesi	Uzuncaova Caddesi	Beşiktaş	-
Uzunçarşı Caddesi	Uzunçarşı Caddesi	Eminönü	-
Uzunçayır Sokak	Kadıköy Uzunçayır Yolu	Kadıköy	to replace recurring names
Üçler Sokak	Üçler Sokak	Eminönü	-
Üçüncü Dere Sokak	Fahrettini Acemi Sokak	Beyoğlu	to reference the nation's identity
Üçüncü Kalas Sokak	Selam Ağası Sokak	Fatih	to avoid confusion
Üçüncü Orta Sokak	Kaypak Oğlu Sokak	Beşiktaş	to avoid confusion
Üçüncü Sokak	Milliyetçi Sokak	Bakırköy	to reference the nation's identity
Üçüncü Sokak	Sarı Yakup Sokak	Bakırköy	to reference the nation's identity
Üçüncü Sokak	Seyyah Sokak	Sarıyer	to replace recurring names
Üçüncü Sokak	Tayyareci Sadık Sokak	Bakırköy	to reference the nation's identity
Üçüncü Yeni Sokak	Yusuf Bali Sokak	Beşiktaş	to reference the nation's identity
Ümmi Sinan Sokak	Ümmi Sinan Sokak	Fatih	-
Ümrân Sokak	Beşikçi Sokak	Eminönü	to replace recurring names
Üsküdar Caddesi	İçerenköy-Üsküdar Yolu	Kadıköy	to correct names, directions and typos
Üsküplü Caddesi	Üsküplü Caddesi	Fatih	-
Üstüpcüler Sokak	Üstüpcüler Sokak	Beyoğlu	-
Ütücü Sokak	Ütücü Ferhat Sokak	Beyoğlu	to specify
Vahap Bey Sokak	Vahap Bey Çıkmazı	Kadıköy	to correct names, directions and typos
Valde Çeşmesi Sokak	Hayat Çeşmesi Sokak	Sarıyer	to replace recurring names
Valde Çeşmesi Sokak	Taksim Caddesi	Beyoğlu	to replace recurring names
Valide Camii Sokak	Valide Camii Sokak	Fatih	-
Valide Çeşmesi Sokak	Valide Çeşmesi Sokak	Sarıyer	-
Valide Mektebi Sokak	Türbedar Sokak	Eminönü	to give more relevant information
Valide Sultan Camii Mezarlık Sokak	Pertevniyal Çıkmazı	Fatih	to correct names, directions and typos
Valsami Sokak	Akdemir Sokak	Adalar	to delete other identities
Vangın Bağı Sokak	Şetaret Sokak	Üsküdar	to delete other identities
Vani Efendi Dergahi Sokak	Vani Dergahi Sokak	Fatih	to shorten long names
Vaniköy Caddesi	Vaniköy Caddesi	Üsküdar	-
Vaniköy Camii Dahili	Vaniköy Camii Avlusu	Üsküdar	to correct names, directions and typos
Vapur İskelesi Caddesi	Bakırköy İskelesi Caddesi	Bakırköy	to replace recurring names
Vapur İskelesi Caddesi	Balat Vapur İskelesi Sokak	Fatih	to replace recurring names
Vapur İskelesi Caddesi	Eyüp İskelesi Caddesi	Fatih	to replace recurring names
Vapur İskelesi Sokak	Barbaros Hayrettin Caddesi	Beşiktaş	to reference the nation's identity
Vapur İskelesi Sokak	Hasköy İskelesi Sokak	Beyoğlu	to replace recurring names
Vapur İskelesi Sokak	Tophane İskelesi Sokak	Beyoğlu	to replace recurring names
Vapur İskelesi Sokak	Yeniköy İskelesi Sokak	Sarıyer	to replace recurring names
Varakçı Sokak	Varakçı Sokak	Eminönü	-

Varnalı Sokak	Varnalı Sokak	Beşiktaş	-
Vefa Bey Bayırı Sokak	Akıncı Bayırı Sokak	Beşiktaş	Unknown
Vefa Caddesi	Vefa Caddesi	Fatih	-
Vefa Meydanı Sokak	Katip Çelebi Caddesi	Eminönü	to reference the nation's identity
Veli Efendi Caddesi	Veli Efendi Caddesi	Fatih	-
Veli Efendi Caddesi	Yedikule Hastaneler Yolu	Fatih	to replace recurring names
Veli Efendi Sokak	Gazi Refik Sokak	Beşiktaş	to reference the nation's identity
Veliyettin Efendi Çeşmesi Sokak	Ali Veli Sokak	Fatih	to avoid confusion
Venedik Sokak	Balyoz Sokak	Beyoğlu	to delete other identities
Veysi Paşa Sokak	Veysi Paşa Sokak	Üsküdar	-
Veziir Camii Sokak	Veziir Camii Çıkması	Eminönü	to correct names, directions and typos
Veziir Çeşmesi Sokak	Veziir Çeşmesi Sokak	Fatih	-
Veziir İskeleyi ve Aziziye Caddeleri	Ankara Caddesi	Eminönü	to reference the nation's identity
Veziir Köşkü Sokak	Veziir Köşkü Sokak	Beşiktaş	-
Veziir Odaları Çıkması	Veziir Odaları Çıkması	Fatih	-
Veziir Tekkesi Sokak	Veziir Tekkesi Caddesi	Fatih	to correct names, directions and typos
Vezneciler Caddesi-kısmen-	Kimyager Derviş Paşa Caddesi	Eminönü	to reference the nation's identity
Vezneciler Caddesi-kısmen-	Vezneciler Caddesi	Eminönü	-
Veznedar Sokak	Kasadar Sokak	Kadıköy	to replace recurring names
Viran Çeşme Sokak	Viran Çeşme Sokak	Fatih	-
Viran Mescit Sokak	Viran Mescit Sokak	Fatih	-
Viran Sokak	Haziran Sokak	Sarıyer	to replace recurring names
Viran Sokak	Vatman Sokak	Beşiktaş	to replace recurring names
Vişne Sokak	Vişne Sokak	Kadıköy	-
Vişne Sokak	Vişneci Sokak	Beyoğlu	to replace recurring names
Vişnezade Camii Meydanı	Vişnezade Camii Meydanı	Beşiktaş	-
Voyvoda Caddesi	Voyvoda Caddesi	Beyoğlu	-
Vükela Caddesi	Vükela Caddesi	Kadıköy	-
Yağcı Çıkması	Ehram Sokak	Üsküdar	to replace recurring names
Yağcı Çıkması	Yağcı Çıkması	Beyoğlu	-
Yağcı Sokak	Yağ İskeleyi Sokak	Eminönü	to correct names, directions and typos
Yağcılar Sokak	Yağcılar Sokak	Eminönü	-
Yağhane Çıkması	Aşçıbaşı Çıkması	Fatih	to replace recurring names
Yağhane Çıkması	Edirnekapi Yağhane Çıkması	Fatih	to replace recurring names
Yağhane Çıkması	Haseki Yağhane Çıkması	Fatih	to replace recurring names
Yağhane Çıkması	Kasım Paşa Yağhane Çıkması	Beyoğlu	to replace recurring names
Yağhane Çıkması	Oğul Çıkması	Beşiktaş	to replace recurring names
Yağhane Değirmeni Sokak	Yağhane Değirmeni Sokak	Fatih	-
Yağhane Sokak	Beyazıt Ağa Yağhanesi Sokak	Fatih	to replace recurring names
Yağhane Sokak	Fener Yağhanesi Sokak	Fatih	to replace recurring names
Yağhane Sokak	Halıoğlu Yağhanesi Sokak	Beyoğlu	to replace recurring names
Yağhane Sokak	Hartuç Sokak	Beyoğlu	to replace recurring names
Yağhane Sokak	Haseki Kadın Sokak	Fatih	to replace recurring names
Yağhane Sokak	Kariye Yağhanesi Sokak	Fatih	to replace recurring names
Yağhane Sokak	Kasım Paşa Yağhanesi Sokak	Beyoğlu	to replace recurring names
Yağhane Sokak	Kulaksız Yağhanesi Sokak	Beyoğlu	to replace recurring names
Yağhane Sokak	Silivrikapi Yağhanesi Sokak	Fatih	to replace recurring names
Yağhane Sokak	Taksim Yağhanesi Sokak	Beyoğlu	to replace recurring names
Yağhane Sokak	Usturlap Sokak	Üsküdar	to replace recurring names
Yağhane Sokak	Yağhanesi Sokak	Beşiktaş	-
Yağhane Sokak	Yeniköy Yağhanesi Sokak	Sarıyer	to replace recurring names
Yağlıkçı Oğlu Sokak	Yağlıkçı İsmail Sokak	Kadıköy	to specify
Yağlıkçılar Caddesi	Yağlıkçılar Caddesi	Eminönü	-
Yahni Kapan Sokak	Yahni Kapan Sokak	Eminönü	-
Yahudi Sokak	Takkeci Sokak	Beşiktaş	to delete other identities
Yahya Efendi Dergahı Çıkması	Yahya Efendi Çıkması	Beşiktaş	to shorten long names
Yahya Paşa Sokak	Pehlivan Sokak	Eminönü	to replace recurring names
Yahya Paşa Sokak	Yahya Paşa Sokak	Eminönü	-
Yahyazade Sokak	Yahyazade Sokak	Fatih	-
Yakup Ağa Sokak	Sekbanbaşı Sokak	Eminönü	to replace recurring names
Yakup Ağa Sokak	Yakup Ağa Sokak	Beyoğlu	-
Yakut Sokak	Yakut Sokak	Bakırköy	-
Yakut Sokak	Yakutçu Sokak	Bakırköy	to replace recurring names
Yaldız Hanı Sokak	Zahire Borsası Sokak	Eminönü	to give more relevant information
Yaldız Sokak	Yaldız Sokak	Fatih	-
Yalı Caddesi	Alsancak Sokak	Adalar	to reference the nation's identity
Yalı Caddesi	Ayyıldız Caddesi	Adalar	to reference the nation's identity
Yalı Çıkması	Tönbekici Çıkması	Kadıköy	to replace recurring names
Yalı Çıkması	Yalı Çıkması	Beşiktaş	-
Yalı Köşkü Caddesi	Yalı Köşkü Caddesi	Eminönü	-
Yalı Kumsalı Sokak	Yenikapı Kumsalı Sokak	Fatih	to specify
Yalı Sokak	Albayrak Sokak	Adalar	to reference the nation's identity
Yalı Sokak	Beşiktaş Yalı Sokak	Beşiktaş	to replace recurring names
Yalı Sokak	Daire Sokak	Sarıyer	to replace recurring names

Yalı Sokak	Erguvanlı Sokak	Beykoz	to replace recurring names
Yalı Sokak	Genç Osman Sokak	Fatih	to reference the nation's identity
Yalı Sokak	Kavaklı Yalı Sokak	Beykoz	to replace recurring names
Yalı Sokak	Kuruçeşme Yalı Sokak	Beşiktaş	to replace recurring names
Yalı Sokak	Molla Çelebi Yalı Sokak	Sarıyer	to replace recurring names
Yalı Sokak	Narlıkapı Kumsalı	Fatih	to replace recurring names
Yalı Sokak	Paşmakçı Yalısı Sokak	Sarıyer	to replace recurring names
Yalı Sokak	Rasim Paşa Yalısı Sokak	Kadıköy	to replace recurring names
Yalı Sokak	Yalı Sokak	Adalar	-
Yalıllar Sokak	Cevizli Yalı Sokak	Bakırköy	to replace recurring names
Yalıllar Sokak	Sakızlı Yalı Sokak	Bakırköy	to replace recurring names
Yamaç Sokak	Kaya Dibi Sokak	Sarıyer	Unknown
Yamak Sokak	Yamak Sokak	Fatih	-
Yamandı Sokak	Yaman Ali Sokak	Beyoğlu	to correct names, directions and typos
Yambolu Sokak	Yambolu Sokak	Fatih	-
Yanaros Sokak	Hamlacı Sokak	Adalar	to delete other identities
Yanbolu Sokak	Payanda Sokak	Üsküdar	to replace recurring names
Yangın Çıkmazı	Kafkas Geçidi	Eminönü	to change vulgar names
Yanıkcapı Sokak	Yanıkcapı Sokak	Beyoğlu	-
Yaprak Çıkmazı	Yaprak Çıkmazı	Beyoğlu	-
Yarım Balat Sokak	Yarım Balat Sokak	Fatih	-
Yarım Taşhan Sokak	Yarım Taşhan Sokak	Eminönü	-
Yasemin Sokak	Beyaz Yasemin Sokak	Beyoğlu	to replace recurring names
Yasemin Sokak	Kassambaşı Sokak	Beşiktaş	to replace recurring names
Yasemin Sokak	Yasemin Sokak	Fatih	-
Yastıkçı Sokak	Yastıkçı Sokak	Üsküdar	-
Yaşmak Sıyran Caddesi	Yaşmak Sıyran Caddesi	Beyoğlu	-
Yatağan Caddesi	Yatağan Caddesi	Fatih	-
Yavaşca Şahin Sokak	Yavaşca Şahin Sokak	Eminönü	-
Yavedut Caddesi	Yavedut Caddesi	Fatih	-
Yaver Ağa Caddesi	Gazi Muhtar Paşa Sokak	Kadıköy	to reference the nation's identity
Yaver Ağa Çıkmazı	Gazi Muhtar Paşa Çıkmazı	Kadıköy	to reference the nation's identity
Yaver Ağa Sokak	Papağan Sokak	Fatih	to replace recurring names
Yaver Ağa Sokak	Yaver Ağa Sokak	Beşiktaş	-
Yaver Ağa Sokak	Yaver Bey Sokak	Kadıköy	to replace recurring names
Yaverağa Sokak	Hacı Cafer Sokak	Fatih	to reference the nation's identity
Yayla Caddesi	Yayla Caddesi	Fatih	-
Yayla Sokak	Yaylak Sokak	Fatih	to replace recurring names
Yazıcı Çıkmazı	Yazıcı Çıkmazı	Beyoğlu	-
Yazıcı Sokak	Serdar-ı Ekrem Sokak	Beyoğlu	to reference the nation's identity
Yazıcı Sokak	Yazıcı Sokak	Adalar	-
Yazmacı Avadis Sokak	Yazmacı Sokak	Üsküdar	to delete other identities
Yazmacı Karabet Sokak	Yazmacı Bayram Sokak	Beyoğlu	to delete other identities
Yazmacı Kaspar Sokak	Şirilağan Sokak	Fatih	to delete other identities
Yazmacı Sokak	Yazmacı Hüseyin Sokak	Fatih	to replace recurring names
Yazmacı Sokak	Yazmacı Tahir Sokak	Kadıköy	to replace recurring names
Yedi Kuyular Caddesi	Yedi Kuyular Caddesi	Beyoğlu	-
Yedi Şehitler Sokak	Yedi Şehitler Sokak	Fatih	-
Yedikule Caddesi	Yedikule Caddesi	Fatih	-
Yedinci Sokak	Yayabaşı Sokak	Bakırköy	to replace recurring names
Yedinci Sokak	Yedekçi Hüseyin Sokak	Sarıyer	to replace recurring names
Yekta Efendi Sokak	Yekta Efendi Sokak	Fatih	-
Yel Değirmeni Sokak	Yel Değirmeni Sokak	Kadıköy	-
Yel Değirmeni Sokak	Yelkenli Değirmen Sokak	Kadıköy	to replace recurring names
Yelkenciler Sokak	Yelkenciler Sokak	Beyoğlu	-
Yemenciler Sokak	Potinciler Sokak	Beyoğlu	to replace recurring names
Yemenciler Sokak	Yemenciler Caddesi	Beyoğlu	to correct names, directions and typos
Yemenciler Sokak	Yemenciler Abtüllatif Sokak	Beyoğlu	to specify
Yemiş İskelesi Sokak	Yemiş İskelesi Sokak	Eminönü	-
Yemiş Sokak	Yemişçi Hasan Sokak	Beyoğlu	to specify
NEW STREET	Abhayat Sokak	Eminönü	
NEW STREET	Açık Baş Sokak	Fatih	
NEW STREET	Adak Sokak	Fatih	
NEW STREET	Adliye Sokak	Eminönü	
NEW STREET	Afiyet Sokak	Sarıyer	
NEW STREET	Ağırşak Sokak	Fatih	
NEW STREET	Ağzılıkçı Sokak	Eminönü	
NEW STREET	Ahali Sokak	Üsküdar	
NEW STREET	Ahbap Sokak	Beyoğlu	
NEW STREET	Ahmet Hikmet Sokak	Fatih	contains national reference
NEW STREET	Ahmet Salahattin Sokak	Eminönü	contains national reference
NEW STREET	Ahmet Suayp Sokak	Eminönü	contains national reference
NEW STREET	Ahmet Vefik Paşa Caddesi	Fatih	contains national reference
NEW STREET	Aile Sokak	Fatih	

NEW STREET	Ak Bilek Sokak	Fatih	
NEW STREET	Ak Burçak Sokak	Eminönü	
NEW STREET	Ak Koyunlu Sokak	Fatih	
NEW STREET	Akçıl Sokak	Fatih	
NEW STREET	Akdeniz Caddesi	Fatih	
NEW STREET	Akif Paşa Sokak	Eminönü	contains national reference
NEW STREET	Aksakal Sokak	Eminönü	
NEW STREET	Aksaray Caddesi	Eminönü	
NEW STREET	Aksarıklı Sokak	Fatih	
NEW STREET	Akşemsettin Caddesi	Fatih	contains national reference
NEW STREET	Ali Naki Sokak	Fatih	contains national reference
NEW STREET	Alişirnevai Sokak	Fatih	contains national reference
NEW STREET	Altımermer Caddesi	Fatih	
NEW STREET	Altın Sokak	Beyoğlu	
NEW STREET	Altınbilezik Sokak	Beyoğlu	
NEW STREET	Amele Sokak	Fatih	
NEW STREET	Anahtar Sokak	Beyoğlu	
NEW STREET	Aptullah Çavuş Sokak	Fatih	contains national reference
NEW STREET	Aptülhak Hamit Caddesi	Beyoğlu	contains national reference
NEW STREET	Aptüllaif Paşa Sokak	Fatih	contains national reference
NEW STREET	Araf Sokak	Fatih	
NEW STREET	Asım Bey Sokak	Fatih	contains national reference
NEW STREET	Asker Sokak	Eminönü	contains national reference
NEW STREET	Asya Sokak	Eminönü	
NEW STREET	Aşıkpaşa Sokak	Fatih	contains national reference
NEW STREET	Ateş Sokak	Beyoğlu	
NEW STREET	Avadanlık Sokak	Beyoğlu	
NEW STREET	Avare Sokak	Fatih	
NEW STREET	Azep Askeri Sokak	Eminönü	contains national reference
NEW STREET	Azimkar Sokak	Eminönü	
NEW STREET	Babalık Sokak	Fatih	
NEW STREET	Babnaibi Sokak	Fatih	
NEW STREET	Bağrıyanık Sokak	Üsküdar	
NEW STREET	Bakraç Sokak	Beyoğlu	
NEW STREET	Balıpaşa Caddesi	Fatih	contains national reference
NEW STREET	Banknot Sokak	Beyoğlu	
NEW STREET	Baş İmam Sokak	Fatih	
NEW STREET	Başhoca Sokak	Fatih	
NEW STREET	Başibozuk Sokak	Fatih	
NEW STREET	Başmüezzîn Sokak	Fatih	
NEW STREET	Başvekil Caddesi	Fatih	
NEW STREET	Batarya Sokak	Beyoğlu	
NEW STREET	Battalgazi Sokak	Fatih	contains national reference
NEW STREET	Behiç Bey Sokak	Üsküdar	contains national reference
NEW STREET	Bekirpaşa Sokak	Fatih	contains national reference
NEW STREET	Bestekar Behlül Sokak	Üsküdar	contains national reference
NEW STREET	Bezmalem Caddesi	Fatih	contains national reference
NEW STREET	Bolahenk Sokak	Beyoğlu	contains national reference
NEW STREET	Borazan Sokak	Beyoğlu	
NEW STREET	Bronz Sokak	Beyoğlu	
NEW STREET	Bucak Sokak	Fatih	
NEW STREET	Bürümcük Sokak	Sarıyer	
NEW STREET	Büyük Haydar Efendi Sokak	Eminönü	contains national reference
NEW STREET	Büyük Reşit Paşa Caddesi	Eminönü	contains national reference
NEW STREET	Cacık Sokak	Fatih	
NEW STREET	Cevdetpaşa Caddesi	Fatih	contains national reference
NEW STREET	Ceylan Sokak	Eminönü	
NEW STREET	Cezmi Sokak	Fatih	
NEW STREET	Cıbalı Caddesi	Fatih	
NEW STREET	Cihangir Caddesi	Beyoğlu	
NEW STREET	Cingöz Sokak	Fatih	
NEW STREET	Cıva Sokak	Fatih	
NEW STREET	Coşkun Sokak	Beyoğlu	
NEW STREET	Cuma Yolu	Beykoz	
NEW STREET	Cumhuriyet Meydanı	Beyoğlu	contains national reference
NEW STREET	Çağnak Sokak	Fatih	
NEW STREET	Çalap Sokak	Fatih	
NEW STREET	Çayırönü Sokak	Kadıköy	
NEW STREET	Çengelköyü Caddesi	Üsküdar	
NEW STREET	Çepken Sokak	Fatih	
NEW STREET	Çeşmizade Sokak	Fatih	
NEW STREET	Çiçinli Çeşme Sokak	Fatih	
NEW STREET	Çitak Sokak	Fatih	
NEW STREET	Çifte Kumrular Sokak	Fatih	

NEW STREET	Çopur Sokak	Beyoğlu	
NEW STREET	Çökelik Sokak	Eminönü	
NEW STREET	Çöpçatan Sokak	Fatih	
NEW STREET	Çukur Çeşme Sokak	Eminönü	
NEW STREET	Dalbastı Sokak	Eminönü	
NEW STREET	Dalgıç Sokak	Beyoğlu	
NEW STREET	Darüşîfa Sokak	Fatih	
NEW STREET	Darüşşafaka Ön Sokak	Fatih	
NEW STREET	Dede Paşa Sokak	Fatih	contains national reference
NEW STREET	Defter Emini Sokak	Eminönü	
NEW STREET	Derviş Paşa Sokak	Fatih	contains national reference
NEW STREET	Dini Bütün Sokak	Fatih	
NEW STREET	Doktor Ahmet Paşa Sokak	Fatih	contains national reference
NEW STREET	Dolmuşkuyu Sokak	Fatih	
NEW STREET	Dönemeç Sokak	Fatih	
NEW STREET	Ecdat Sokak	Beyoğlu	
NEW STREET	Ece Sokak	Kadıköy	
NEW STREET	Eflak Sokak	Fatih	
NEW STREET	Ehlidil Sokak	Eminönü	
NEW STREET	Ehram Yokuşu	Beşiktaş	
NEW STREET	Eldiven Sokak	Fatih	
NEW STREET	Emanetçi Sokak	Beyoğlu	
NEW STREET	Emir Buhari Sokak	Fatih	
NEW STREET	Emlak Caddesi	Beyoğlu	
NEW STREET	Emrullah Efendi Sokak	Fatih	contains national reference
NEW STREET	Emzik Sokak	Beyoğlu	
NEW STREET	Erbap Sokak	Fatih	
NEW STREET	Erganun Sokak	Beyoğlu	
NEW STREET	Esbapçı Sokak	Üsküdar	
NEW STREET	Eskici Sokak	Beyoğlu	
NEW STREET	Eslaf Sokak	Fatih	
NEW STREET	Esrar Dede Sokak	Fatih	contains national reference
NEW STREET	Eşdost Sokak	Eminönü	
NEW STREET	Eşraf Sokak	Fatih	
NEW STREET	Evciment Sokak	Fatih	
NEW STREET	Evlatlık Sokak	Fatih	
NEW STREET	Evlek Sokak	Bakırköy	
NEW STREET	Eytam Caddesi	Beyoğlu	
NEW STREET	Fedakar Sokak	Fatih	
NEW STREET	Feraizci Sokak	Fatih	
NEW STREET	Fermanlı Sokak	Eminönü	
NEW STREET	Fethi Bey Caddesi	Eminönü	contains national reference
NEW STREET	Fındıklı Yokuşu	Beyoğlu	
NEW STREET	Fındıkzade Sokak	Fatih	
NEW STREET	Fıstık Ağacı Sokak	Üsküdar	
NEW STREET	Fıstık Su Sokak	Sarıyer	
NEW STREET	Fodlaci Sokak	Fatih	
NEW STREET	Gaspralı İsmail Sokak	Fatih	contains national reference
NEW STREET	Gazanferâğa Sokak	Fatih	contains national reference
NEW STREET	Gazeteci Sokak	Eminönü	
NEW STREET	Gazi Meydanı	Eminönü	contains national reference
NEW STREET	Gelenbevi Sokak	Fatih	contains national reference
NEW STREET	Gelinlik Sokak	Eminönü	
NEW STREET	Genç Türk Caddesi	Fatih	contains national reference
NEW STREET	Gençler Sokak	Bakırköy	
NEW STREET	Gökalp Ziya Sokak	Fatih	contains national reference
NEW STREET	Gümrük Emini Sokak	Eminönü	
NEW STREET	Gümüş Sokak	Beyoğlu	
NEW STREET	Gündelikçi Sokak	Fatih	
NEW STREET	Güneşli Sokak	Beyoğlu	
NEW STREET	Hacı Fidan Sokak	Fatih	
NEW STREET	Hacı Zihni Efendi Sokak	Fatih	contains national reference
NEW STREET	Haççe Sultan Sokak	Fatih	
NEW STREET	Hafız Paşa Sokak	Fatih	
NEW STREET	Hakperest Sokak	Fatih	
NEW STREET	Halicılar Caddesi	Fatih	
NEW STREET	Halicılar Köşkü Sokak	Fatih	
NEW STREET	Haliç Caddesi	Fatih	
NEW STREET	Halk Dershanesi Sokak	Üsküdar	
NEW STREET	Hançerli Yokuşu	Fatih	
NEW STREET	Hanedan Sokak	Fatih	
NEW STREET	Harbiye Caddesi	Beyoğlu	
NEW STREET	Hardal Sokak	Beyoğlu	
NEW STREET	Harikzedeler Sokak	Eminönü	

NEW STREET	Hatip Naci Sokak	Fatih	contains national reference
NEW STREET	Hattat İzzet Sokak	Fatih	contains national reference
NEW STREET	Havancı Sokak	Eminönü	
NEW STREET	Havyar Sokak	Beyoğlu	
NEW STREET	Hayat Sokak	Sarıyer	
NEW STREET	Hayriye Tüccarı Caddesi	Eminönü	
NEW STREET	Hemdem Sokak	Fatih	
NEW STREET	Hemşeri Sokak	Eminönü	
NEW STREET	Hemşire Sokak	Eminönü	
NEW STREET	Heveskar Sokak	Fatih	
NEW STREET	Hikayeci Sokak	Fatih	
NEW STREET	Himmat Sokak	Eminönü	
NEW STREET	Hissedar Sokak	Fatih	
NEW STREET	Hoca Efendi Sokak	Fatih	
NEW STREET	Huri Sokak	Fatih	
NEW STREET	Hüccet Sokak	Fatih	
NEW STREET	Hüseyin Kazım Sokak	Fatih	contains national reference
NEW STREET	Hüseyin Remzi Bey Sokak	Fatih	contains national reference
NEW STREET	Hüsrev Paşa Sokak	Fatih	contains national reference
NEW STREET	Islah Sokak	Eminönü	
NEW STREET	İbrahim Müteferrika Sokak	Fatih	contains national reference
NEW STREET	İhtisap Ağası Sokak	Eminönü	
NEW STREET	İhtiyar Sokak	Fatih	
NEW STREET	İhtiyatlı Sokak	Fatih	
NEW STREET	İhvan Sokak	Fatih	
NEW STREET	İkiz Kardeşler Sokak	Fatih	
NEW STREET	İmalathane Sokak	Fatih	
NEW STREET	İnkılap Caddesi	Fatih	contains national reference
NEW STREET	İsmail Safa Sokak	Eminönü	contains national reference
NEW STREET	İsmetiye Caddesi	Eminönü	contains national reference
NEW STREET	Kabasakal Sokak	Eminönü	
NEW STREET	Kaçamak Sokak	Fatih	
NEW STREET	Kadı Çeşmesi Sokak	Fatih	
NEW STREET	Kafzade Sokak	Fatih	contains national reference
NEW STREET	Kahkaha Sokak	Fatih	
NEW STREET	Kahve Sokak	Eminönü	
NEW STREET	Kaleci Sokak	Eminönü	
NEW STREET	Kalpaklı Sokak	Üsküdar	
NEW STREET	Kamacı Usta'sı Sokak	Beyoğlu	
NEW STREET	Kanat Sokak	Fatih	
NEW STREET	Kangal Sokak	Fatih	
NEW STREET	Kanı Sıcak Sokak	Fatih	
NEW STREET	Kaptan Sinan Paşa Sokak	Fatih	contains national reference
NEW STREET	Kara Bağ Sokak	Üsküdar	
NEW STREET	Kara Cehennem İbrahim Sokak	Eminönü	contains national reference
NEW STREET	Karaca Ahmet Caddesi	Üsküdar	
NEW STREET	Karadeniz Caddesi	Fatih	
NEW STREET	Karakeçili Sokak	Fatih	
NEW STREET	Karakoyunlu Sokak	Fatih	
NEW STREET	Karamuk Sokak	Fatih	
NEW STREET	Karbon Sokak	Fatih	
NEW STREET	Kasatura Sokak	Beyoğlu	
NEW STREET	Kasideci Sokak	Fatih	
NEW STREET	Kaşar Sokak	Fatih	
NEW STREET	Kaşgarlı Mahmut Sokak	Fatih	contains national reference
NEW STREET	Katibi Adil Sokak	Fatih	
NEW STREET	Kekik Sokak	Sarıyer	
NEW STREET	Kelebek Sokak	Fatih	
NEW STREET	Kenan Bey Sokak	Eminönü	contains national reference
NEW STREET	Kendir Sokak	Fatih	
NEW STREET	Kenevir Sokak	Fatih	
NEW STREET	Kervan Geçmez Sokak	Beyoğlu	
NEW STREET	Keşkekçi Sokak	Fatih	
NEW STREET	Keten Sokak	Beyoğlu	
NEW STREET	Kılıç Sokak	Fatih	
NEW STREET	Kınalızade Sokak	Fatih	contains national reference
NEW STREET	Kırımlı Aziz Sokak	Fatih	contains national reference
NEW STREET	Kırkçeşme Sokak	Fatih	
NEW STREET	Kıvrım Sokak	Fatih	
NEW STREET	Kıyak Sokak	Fatih	
NEW STREET	Kızak Sokak	Fatih	
NEW STREET	Kızılma Caddesi	Fatih	contains national reference
NEW STREET	Kızıldağ Sokak	Eminönü	
NEW STREET	Kızlar Ağası Sokak	Eminönü	

NEW STREET	Kilimci Sokak	Fatih	
NEW STREET	Kimyon Sokak	Fatih	
NEW STREET	Koca Ragıp Sokak	Eminönü	contains national reference
NEW STREET	Koca Sinan Caddesi	Fatih	contains national reference
NEW STREET	Koçi Bey Sokak	Fatih	contains national reference
NEW STREET	Kolçak Sokak	Beyoğlu	
NEW STREET	Komisyoncu Sokak	Beyoğlu	
NEW STREET	Kopçe Sokak	Fatih	
NEW STREET	Korkut Ata Sokak	Fatih	contains national reference
NEW STREET	Korucu Sokak	Fatih	
NEW STREET	Koska Caddesi	Eminönü	
NEW STREET	Kovuk Sokak	Sarıyer	
NEW STREET	Koytu Sokak	Beyoğlu	
NEW STREET	Koza Sokak	Fatih	
NEW STREET	Köprülü Mehmet Paşa Sokak	Fatih	contains national reference
NEW STREET	Köprülüzade Sokak	Fatih	contains national reference
NEW STREET	Köyaltı Sokak	Bakırköy	
NEW STREET	Kuka Sokak	Fatih	
NEW STREET	Kumsal Arkası Sokak	Sarıyer	
NEW STREET	Kurultay Sokak	Eminönü	contains national reference
NEW STREET	Kutlu Sokak	Beyoğlu	
NEW STREET	Kuzgun Sokak	Fatih	
NEW STREET	Küçük Haydar Efendi Sokak	Eminönü	contains national reference
NEW STREET	Küçük Mektepli Sokak	Fatih	
NEW STREET	Külahlı Sokak	Fatih	
NEW STREET	Laleli Caddesi	Eminönü	
NEW STREET	Lamartin Caddesi	Beyoğlu	contains national reference
NEW STREET	Langa Bostanları Sokak	Fatih	
NEW STREET	Lati Lokum Sokak	Beyoğlu	
NEW STREET	Lenger Sokak	Beyoğlu	
NEW STREET	Lütuf Paşa Sokak	Fatih	contains national reference
NEW STREET	Madrabaz Sokak	Beyoğlu	
NEW STREET	Mahfel Sokak	Eminönü	
NEW STREET	Mahmuz Sokak	Fatih	
NEW STREET	Manastırlı Rifat Sokak	Fatih	contains national reference
NEW STREET	Mangalçı Sokak	Eminönü	
NEW STREET	Matara Sokak	Beyoğlu	
NEW STREET	Mazhar Paşa Sokak	Beşiktaş	contains national reference
NEW STREET	Mehmet Ali Bey Sokak	Beşiktaş	contains national reference
NEW STREET	Mektepli Sokak	Fatih	
NEW STREET	Mesih Paşa Caddesi	Eminönü	contains national reference
NEW STREET	Meşaleci Sokak	Beyoğlu	
NEW STREET	Mete Caddesi	Beyoğlu	contains national reference
NEW STREET	Mevkufatçı Sokak	Fatih	
NEW STREET	Mevlevihane Yolu	Fatih	
NEW STREET	Mevlütçü Sokak	Fatih	
NEW STREET	Meyilli Sokak	Üsküdar	
NEW STREET	Mimar Başı Sokak	Eminönü	
NEW STREET	Mimar Mehmet Ağa Caddesi	Eminönü	contains national reference
NEW STREET	Mimar Sinan Meydanı	Fatih	contains national reference
NEW STREET	Mirikelam Sokak	Fatih	
NEW STREET	Misket Sokak	Beyoğlu	
NEW STREET	Miskinler Tekkesi Sokak	Üsküdar	
NEW STREET	Misvak Sokak	Fatih	
NEW STREET	Molla Bey Sokak	Eminönü	contains national reference
NEW STREET	Molla Cami Sokak	Fatih	
NEW STREET	Molla Gürani Caddesi	Fatih	contains national reference
NEW STREET	Muabbir Sokak	Eminönü	
NEW STREET	Mucit Sokak	Fatih	
NEW STREET	Muhaddis Sokak	Eminönü	
NEW STREET	Muhtar Hüsnü Sokak	Fatih	
NEW STREET	Mukarrir Sokak	Fatih	
NEW STREET	Musannif Sokak	Fatih	
NEW STREET	Muska Sokak	Fatih	
NEW STREET	Mustafa Kemal Caddesi	Fatih	contains national reference
NEW STREET	Mutemet Sokak	Fatih	
NEW STREET	Müftü Sokak	Fatih	
NEW STREET	Münif Paşa Sokak	Fatih	contains national reference
NEW STREET	Mürettip Sokak	Fatih	
NEW STREET	Müsatkimzade Sokak	Fatih	contains national reference
NEW STREET	Müstahfız Sokak	Fatih	
NEW STREET	Müstantik Sokak	Fatih	
NEW STREET	Müşküle Sokak	Eminönü	
NEW STREET	Mütercim Asım Sokak	Fatih	contains national reference

NEW STREET	Nadir Bey Sokak	Eminönü	contains national reference
NEW STREET	Nakibül Esraf Sokak	Fatih	contains national reference
NEW STREET	Nakkaş Sai Sokak	Fatih	contains national reference
NEW STREET	Namik Kemal Caddesi	Fatih	contains national reference
NEW STREET	Nane Molla Sokak	Üsküdar	
NEW STREET	Nargileci Sokak	Eminönü	
NEW STREET	Necip Asım Sokak	Fatih	contains national reference
NEW STREET	Neşehirli İbrahim Paşa Caddesi	Fatih	contains national reference
NEW STREET	Nisfiyecı Sokak	Üsküdar	
NEW STREET	Nöbetçi Sokak	Beyoğlu	
NEW STREET	Ocaklı Sokak	Fatih	
NEW STREET	Oğul Sokak	Eminönü	
NEW STREET	Oğuzhan Caddesi	Fatih	contains national reference
NEW STREET	Okumuş Adam Sokak	Fatih	
NEW STREET	Ondalıkçı Sokak	Fatih	
NEW STREET	Ökse Sokak	Fatih	
NEW STREET	Öksüzce Hatip Sokak	Fatih	
NEW STREET	Öksüzler Sokak	Fatih	
NEW STREET	Ömer Seyfettin Sokak	Fatih	contains national reference
NEW STREET	Ördek Kasap Sokak	Fatih	
NEW STREET	Özbek Süleyman Efendi Sokak	Fatih	contains national reference
NEW STREET	Palaska Sokak	Beyoğlu	
NEW STREET	Papaklı Sokak	Üsküdar	
NEW STREET	Papuççu Sokak	Üsküdar	
NEW STREET	Paraçol Sokak	Fatih	
NEW STREET	Paşazade Sokak	Eminönü	
NEW STREET	Paytak Sokak	Fatih	
NEW STREET	Peçeli Kadın Sokak	Üsküdar	
NEW STREET	Perçin Sokak	Fatih	
NEW STREET	Rahmet Sokak	Fatih	
NEW STREET	Ramazan Oğlu Sokak	Üsküdar	
NEW STREET	Raspacı Sokak	Fatih	
NEW STREET	Recep Paşa Caddesi	Beyoğlu	contains national reference
NEW STREET	Redif Sokak	Fatih	
NEW STREET	Revani Çelebi Sokak	Eminönü	contains national reference
NEW STREET	Rıza Bey Sokak	Beyoğlu	contains national reference
NEW STREET	Rüzgarlı Bahçe Sokak	Bakırköy	
NEW STREET	Saffet Paşa Sokak	Eminönü	contains national reference
NEW STREET	Safran Sokak	Fatih	
NEW STREET	Sağır Oğlu Sokak	Beyoğlu	
NEW STREET	Sahtiyancı Sokak	Fatih	
NEW STREET	Sait Efendi Sokak	Eminönü	contains national reference
NEW STREET	Salih Zeki Sokak	Fatih	contains national reference
NEW STREET	Salkım Söğüt Sokak	Eminönü	
NEW STREET	Sami Paşa Sokak	Fatih	contains national reference
NEW STREET	Sanatkarlar Caddesi	Beyoğlu	
NEW STREET	Sanatkarlar Mektebi Sokak	Beyoğlu	
NEW STREET	Saray Hamamı Sokak	Fatih	
NEW STREET	Sarı Aptullah Efendi Sokak	Fatih	contains national reference
NEW STREET	Sarı Nasuh Sokak	Fatih	contains national reference
NEW STREET	Sarıgül Caddesi	Fatih	
NEW STREET	Sayvan Sokak	Eminönü	
NEW STREET	Seccadeci Sokak	Fatih	
NEW STREET	Sefir Sokak	Sarıyer	
NEW STREET	Selim Paşa Sokak	Eminönü	contains national reference
NEW STREET	Selim Sabit Sokak	Fatih	contains national reference
NEW STREET	Semaver Sokak	Eminönü	
NEW STREET	Sena Sokak	Fatih	
NEW STREET	Serin Sokak	Fatih	
NEW STREET	Seyit Hasan Sokak	Eminönü	contains national reference
NEW STREET	Seyit Ömer Sokak	Fatih	contains national reference
NEW STREET	Sırmacılar Sokak	Fatih	
NEW STREET	Sırrı Paşa Sokak	Fatih	contains national reference
NEW STREET	Sigortacı Sokak	Fatih	
NEW STREET	Silistre Sokak	Fatih	
NEW STREET	Simsar Sokak	Fatih	
NEW STREET	Siyavuş Paşa Sokak	Eminönü	contains national reference
NEW STREET	Softa Sinan Sokak	Fatih	contains national reference
NEW STREET	Sormagır Sokak	Beyoğlu	
NEW STREET	Söz Ebesi Sokak	Üsküdar	
NEW STREET	Su Kemerı Sokak	Fatih	
NEW STREET	Su Yolu Sokak	Fatih	
NEW STREET	Sular Caddesi	Sarıyer	
NEW STREET	Susak Sokak	Fatih	

NEW STREET	Susam Sokak	Beyoğlu	
NEW STREET	Süngü Sokak	Beyoğlu	
NEW STREET	Süngüsü Düşük Sokak	Sarıyer	
NEW STREET	Sürre Emini Sokak	Fatih	contains national reference
NEW STREET	Şaban Sokak	Fatih	
NEW STREET	Şair Baki Sokak	Fatih	contains national reference
NEW STREET	Şair Cem Sokak	Fatih	contains national reference
NEW STREET	Şair Fitnat Sokak	Eminönü	contains national reference
NEW STREET	Şair Fuzulî Sokak	Fatih	contains national reference
NEW STREET	Şair Haşmet Sokak	Eminönü	contains national reference
NEW STREET	Şair Mehmet Akif Sokak	Fatih	contains national reference
NEW STREET	Şair Mehmet Emin Sokak	Fatih	contains national reference
NEW STREET	Şair Nabi Sokak	Fatih	contains national reference
NEW STREET	Şakrak Sokak	Fatih	
NEW STREET	Şamdancı Sokak	Eminönü	
NEW STREET	Şayak Sokak	Fatih	
NEW STREET	Şebnem Sokak	Fatih	
NEW STREET	Şehit Kubilay Sokak	Fatih	contains national reference
NEW STREET	Şehit Muhtar Bey Caddesi	Beyoğlu	contains national reference
NEW STREET	Şehla Sokak	Fatih	
NEW STREET	Şehnameci Sokak	Eminönü	
NEW STREET	Şemsettin Sami Sokak	Fatih	contains national reference
NEW STREET	Şimşirci Sokak	Beyoğlu	
NEW STREET	Şirvanzade Sokak	Eminönü	contains national reference
NEW STREET	Şule Sokak	Fatih	
NEW STREET	Tabur Sokak	Eminönü	
NEW STREET	Tacirhane Sokak	Eminönü	
NEW STREET	Takacı Sokak	Adalar	
NEW STREET	Talebe Sokak	Adalar	
NEW STREET	Taş Köprülüzade Sokak	Fatih	contains national reference
NEW STREET	Teceddüt Sokak	Fatih	
NEW STREET	Terbiyik Sokak	Eminönü	
NEW STREET	Tespihçi Sokak	Eminönü	
NEW STREET	Tetik Sokak	Fatih	
NEW STREET	Tevfik Fikret Sokak	Fatih	contains national reference
NEW STREET	Tipa Sokak	Beyoğlu	
NEW STREET	Tiftik Sokak	Fatih	
NEW STREET	Timsah Sokak	Beyoğlu	
NEW STREET	Tiryaki Hasan Paşa Sokak	Fatih	contains national reference
NEW STREET	Tok Gözlü Sokak	Fatih	
NEW STREET	Tombaz Sokak	Beyoğlu	
NEW STREET	Topçu Caddesi	Beyoğlu	
NEW STREET	Torun Sokak	Eminönü	
NEW STREET	Tuğlacı Emin Bey Sokak	Kadıköy	
NEW STREET	Turanlı Sokak	Eminönü	contains national reference
NEW STREET	Tutya Sokak	Fatih	
NEW STREET	Tüfekçi Salih Sokak	Beyoğlu	
NEW STREET	Türkçü Hamdullah Sokak	Fatih	contains national reference
NEW STREET	Türkeli Caddesi	Fatih	contains national reference
NEW STREET	Türkistan Sokak	Fatih	contains national reference
NEW STREET	Ufak Sokak	Beyoğlu	
NEW STREET	Umur Bey Sokak	Fatih	contains national reference
NEW STREET	Urgan Sokak	Fatih	
NEW STREET	Utangaç Sokak	Eminönü	
NEW STREET	Uysal Sokak	Eminönü	
NEW STREET	Ülker Sokak	Beyoğlu	
NEW STREET	Üzümcü Sokak	Eminönü	
NEW STREET	Vatan Caddesi	Fatih	contains national reference
NEW STREET	Vatandaş Sokak	Fatih	contains national reference
NEW STREET	Vatanperver Sokak	Fatih	contains national reference
NEW STREET	Velet Çelebi Sokak	Fatih	contains national reference
NEW STREET	Vezir Caddesi	Fatih	
NEW STREET	Vidinli Tevfik Paşa Caddesi	Eminönü	contains national reference
NEW STREET	Yabacı Sokak	Eminönü	
NEW STREET	Yahya Güzel Meydanı	Fatih	contains national reference
NEW STREET	Yahya Güzel Sokak	Eminönü	contains national reference
NEW STREET	Yalçın Kaya Sokak	Sarıyer	
NEW STREET	Yapağı Sokak	Fatih	
NEW STREET	Yar Sokak	Sarıyer	
NEW STREET	Yaran Sokak	Fatih	
NEW STREET	Yaşmaklı Sokak	Fatih	
NEW STREET	Yavuz Selim Caddesi	Fatih	contains national reference
NEW STREET	Yedi Emirler Sokak	Fatih	contains national reference
NEW STREET	Yedi Kardeşler Sokak	Beşiktaş	contains national reference

NEW STREET	Yeğen Sokak	Eminönü	
NEW STREET	Yeni Bucak Sokak	Fatih	
NEW STREET	Yeni Yuva Sokak	Beyoğlu	
NEW STREET	Yesarizade Sokak	Fatih	contains national reference
NEW STREET	Yeşil Sarıklı Sokak	Fatih	contains national reference
NEW STREET	Yeşil Tulumba Sokak	Fatih	
NEW STREET	Yeşilay Sokak	Kadıköy	contains national reference
NEW STREET	Yeşilce Direk Sokak	Fatih	
NEW STREET	Yirmi Sekiz Çelebi Sokak	Fatih	contains national reference
NEW STREET	Yolgeçen Bostanı Sokak	Fatih	
NEW STREET	Yoncalı Sokak	Fatih	
NEW STREET	Yurttaş Sokak	Kadıköy	contains national reference
NEW STREET	Yusuf Ziya Paşa Sokak	Fatih	contains national reference
NEW STREET	Zarif Sokak	Sarıyer	
NEW STREET	Zaviye Sokak	Fatih	
NEW STREET	Zembilçi Sokak	Fatih	
NEW STREET	Zeynep Kamil Sokak	Eminönü	contains national reference
NEW STREET	Zülali Çeşme Sokak	Fatih	
Yeni Börekçi Sokak	Yeni Börekçi Sokak	Fatih	-
Yeni Cadde	Çaydanlık Sokak	Beyoğlu	to replace recurring names
Yeni Cadde	Kıztaşı Caddesi	Fatih	to replace recurring names
Yeni Caddesi	Maç Sokak	Beyoğlu	to replace recurring names
Yeni Cami Caddesi	Yeni Cami Caddesi	Eminönü	-
Yeni Cami Sokak	Bankacılar Sokak	Eminönü	to replace recurring names
Yeni Cami Sokak	Camii Cedit Sokak	Beyoğlu	to replace recurring names
Yeni Camii Şerif Avlusu	Yeni Camii Meydanı	Eminönü	to correct names, directions and typos
Yeni Çarşı Caddesi	Yeni Çarşı Caddesi	Beyoğlu	-
Yeni Çeşme Caddesi	Altay Caddesi	Fatih	to reference the nation's identity
Yeni Çeşme Sokak	Akmaz Çeşme Sokak	Beşiktaş	to replace recurring names
Yeni Çeşme Sokak	Denizaptal Çeşmesi Sokak	Fatih	to replace recurring names
Yeni Çeşme Sokak	Eğlence Sokak	Beşiktaş	to replace recurring names
Yeni Çeşme Sokak	Elektrik Sokak	Fatih	to replace recurring names
Yeni Çeşme Sokak	Gürbüz Türk Sokak	Kadıköy	to reference the nation's identity
Yeni Çeşme Sokak	Kadı Mehmet Sokak	Beyoğlu	to replace recurring names
Yeni Çeşme Sokak	Koca Mustafa Paşa Çeşmesi Sokak	Fatih	to replace recurring names
Yeni Çeşme Sokak	Takkeci Çeşme Sokak	Fatih	to replace recurring names
Yeni Çeşme Sokak	Türk Gücü Sokak	Beyoğlu	to reference the nation's identity
Yeni Çeşme Sokak	Yeni Çeşme Sokak	Beyoğlu	-
Yeni Çeşme Sokak	Yeni İcat Sokak	Eminönü	to replace recurring names
Yeni Ermeni Kilisesi Sokak	Vasiyet Sokak	Üsküdar	to delete other identities
Yeni Hamam Sokak	Yeni Hamam Sokak	Beşiktaş	-
Yeni Han Sokak	Kömürcü Bahadır Sokak	Fatih	to replace recurring names
Yeni Han Sokak	Sandalyeciler Sokak	Eminönü	to replace recurring names
Yeni İskele Sokak	Yeni İskele Sokak	Adalar	-
Yeni Kalfa Sokak	Hakkak Yümnü Sokak	Sarıyer	to reference the nation's identity
Yeni Kalfa Sokak	Kani Efendi Sokak	Fatih	to reference the nation's identity
Yeni Kibar Çıkmazı	Yeni Kibar Çıkmazı	Beyoğlu	-
Yeni Kilise Sokak	Omuzdaş Sokak	Beyoğlu	to delete other identities
Yeni Mektep Sokak	Kitapçı Mehmet Sokak	Kadıköy	Unknown
Yeni Meyhane Sokak	Meşrubat Sokak	Beşiktaş	to change vulgar names
Yeni Nalbant Sokak	Yeni Nalbant Sokak	Beyoğlu	-
Yeni Orta Sokak	Yeni Orta Sokak	Fatih	-
Yeni Postahane Sokak	Yeni Postahane Caddesi	Eminönü	to correct names, directions and typos
Yeni Sepetçi Sokak	Yeni Sepetçi Sokak	Eminönü	-
Yeni Sokak	Ahım Şahım Sokak	Beyoğlu	to replace recurring names
Yeni Sokak	Ak Buğa Sokak	Fatih	to replace recurring names
Yeni Sokak	Alay Müftüsü Sokak	Fatih	to replace recurring names
Yeni Sokak	Arma Sokak	Fatih	to replace recurring names
Yeni Sokak	Başbaki Sokak	Fatih	to replace recurring names
Yeni Sokak	Başkatip Sokak	Fatih	to replace recurring names
Yeni Sokak	Başmüshap Sokak	Eminönü	to replace recurring names
Yeni Sokak	Belediyeönü Sokak	Üsküdar	to replace recurring names
Yeni Sokak	Bilgiçler Sokak	Fatih	to replace recurring names
Yeni Sokak	Bocurgat Sokak	Beyoğlu	to replace recurring names
Yeni Sokak	Cibali Yenikapı Sokak	Fatih	to replace recurring names
Yeni Sokak	Çavuşbaşı Sokak	Fatih	to replace recurring names
Yeni Sokak	Çıkin Sokak	Fatih	to replace recurring names
Yeni Sokak	Çimenzar Sokak	Kadıköy	to replace recurring names
Yeni Sokak	Derviş Oğlu Sokak	Eminönü	to replace recurring names
Yeni Sokak	Diğçik Sokak	Fatih	to replace recurring names
Yeni Sokak	Direkli Han Sokak	Eminönü	to replace recurring names
Yeni Sokak	Elebaşı Sokak	Eminönü	to replace recurring names
Yeni Sokak	Emece Sokak	Fatih	to replace recurring names
Yeni Sokak	Firuz Sokak	Adalar	to replace recurring names

Yeni Sokak	Gem Almaz Sokak	Fatih	to replace recurring names
Yeni Sokak	Güngörmez Sokak	Eminönü	to replace recurring names
Yeni Sokak	Hasnun Galip Sokak	Beyoğlu	to reference the nation's identity
Yeni Sokak	Hoş Sokak	Kadıköy	to replace recurring names
Yeni Sokak	İbrikar Sokak	Beşiktaş	to replace recurring names
Yeni Sokak	İftariye Sokak	Fatih	to replace recurring names
Yeni Sokak	İmam Bayıldı Sokak	Fatih	to replace recurring names
Yeni Sokak	Kapı Kulu Sokak	Beyoğlu	to replace recurring names
Yeni Sokak	Katip Şemsettin Sokak	Eminönü	to replace recurring names
Yeni Sokak	Kayikhane Sokak	Eminönü	to replace recurring names
Yeni Sokak	Keçe Külâh Sokak	Beyoğlu	to replace recurring names
Yeni Sokak	Köşeli Sokak	Beşiktaş	to replace recurring names
Yeni Sokak	Kuşbaz Sokak	Fatih	to replace recurring names
Yeni Sokak	Küçük Sokak	Eminönü	to replace recurring names
Yeni Sokak	Lala Paşa Sokak	Fatih	to replace recurring names
Yeni Sokak	Mahmut Çavuş Sokak	Sarıyer	to replace recurring names
Yeni Sokak	Mehpare Sokak	Adalar	to replace recurring names
Yeni Sokak	Mehtap Sokak	Adalar	to replace recurring names
Yeni Sokak	Mitrip Sokak	Eminönü	to replace recurring names
Yeni Sokak	Mühre Sokak	Eminönü	to replace recurring names
Yeni Sokak	Nacak Sokak	Üsküdar	to replace recurring names
Yeni Sokak	Öksüz Çocuk Sokak	Beşiktaş	to replace recurring names
Yeni Sokak	Parçacı Sokak	Beyoğlu	to replace recurring names
Yeni Sokak	Parmaklık Sokak	Fatih	to replace recurring names
Yeni Sokak	Saфра Sokak	Beyoğlu	to replace recurring names
Yeni Sokak	Sarı Ali Sokak	Beşiktaş	to replace recurring names
Yeni Sokak	Sergerdeler Sokak	Eminönü	to replace recurring names
Yeni Sokak	Şair Muhabbi Sokak	Kadıköy	to reference the nation's identity
Yeni Sokak	Şair Sabri Sokak	Beyoğlu	to reference the nation's identity
Yeni Sokak	Şatır Sokak	Eminönü	to replace recurring names
Yeni Sokak	Şemsiye Sokak	Fatih	to replace recurring names
Yeni Sokak	Şeyh Ali Sokak	Fatih	to replace recurring names
Yeni Sokak	Şirin Sokak	Sarıyer	to replace recurring names
Yeni Sokak	Tabur İmamı Sokak	Beyoğlu	to replace recurring names
Yeni Sokak	Tahtaclar Sokak	Fatih	to replace recurring names
Yeni Sokak	Tohum Sokak	Beşiktaş	to replace recurring names
Yeni Sokak	Topaç Sokak	Eminönü	to replace recurring names
Yeni Sokak	Torgut Reis Sokak	Adalar	to reference the nation's identity
Yeni Sokak	Türkan Hatun Sokak	Üsküdar	to reference the nation's identity
Yeni Sokak	Üvez Sokak	Beşiktaş	to replace recurring names
Yeni Sokak	Yapağı Çıkmazı	Kadıköy	to replace recurring names
Yeni Sokak	Yeni Akıl Sokak	Fatih	to replace recurring names
Yeni Sokak	Yeni Bülbül Sokak	Üsküdar	to replace recurring names
Yeni Sokak	Yeni Duygu Sokak	Kadıköy	to replace recurring names
Yeni Sokak	Yeni Fikir Sokak	Kadıköy	to replace recurring names
Yeni Sokak	Yeni Güvey Sokak	Eminönü	to replace recurring names
Yeni Sokak	Yeni Hayat Sokak	Eminönü	to replace recurring names
Yeni Sokak	Yeni Konak Sokak	Fatih	to replace recurring names
Yeni Sokak	Yeni Usul Sokak	Fatih	to replace recurring names
Yeni Sokak	Yeni Yurt Sokak	Adalar	to reference the nation's identity
Yeni Sokak	Yeniğün Sokak	Üsküdar	to replace recurring names
Yeni Sokak	Yusuçuk Sokak	Fatih	to replace recurring names
Yeni Tavanlı Çeşme Sokak	Yeni Tavanlı Çeşme Sokak	Fatih	-
Yeni Türbe Sokak	Fukara Babası Sokak	Fatih	to correct names, directions and typos
Yeni Yahni Kapan Sokak	Hacegi Sokak	Eminönü	to avoid confusion
Yeni Yalı Sokak	Yeni Yalı Sokak	Adalar	-
Yeni Yol Arkası Sokak	Su Nazırı Arka Sokak	Beykoz	to give more relevant information
Yeni Yol Caddesi	Su Nazırı Sokak	Beykoz	to give more relevant information
Yeni Yol Sokak	Açık Yol Sokak	Beyoğlu	to replace recurring names
Yeni Yol Sokak	Düz Yol Sokak	Beşiktaş	to replace recurring names
Yeni Yol Sokak	Şair Naili Sokak	Üsküdar	to reference the nation's identity
Yenibağçe Caddesi	Malûlgazi Caddesi	Adalar	to reference the nation's identity
Yenibağçe Dereboyu Caddesi	Yenibağçe Deresi Caddesi	Fatih	to correct names, directions and typos
Yenibağçe Sokak	Ücra Sokak	Adalar	to replace recurring names
Yenibağçe-Köprübaşı Caddesi	Arpaemini Köprüsü Sokak	Fatih	to give more relevant information
Yenikapı Caddesi	Galata Yenikapı Caddesi	Beyoğlu	to replace recurring names
Yenikapı Caddesi	Miralay Kazım Bey Caddesi	Fatih	to reference the nation's identity
Yenikapı İskele Çıkmazı	Galata Yenikapısı Çıkmazı	Beyoğlu	to specify
Yenimahalle Caddesi	Sarıyer-Yenimahalle Caddesi	Sarıyer	to replace recurring names
Yenimahalle Çıkmazı	Mukabeleci Çıkmazı	Beykoz	to replace recurring names
Yenimahalle Çıkmazı	Mümeyyiz Çıkmazı	Beyoğlu	to replace recurring names
Yenimahalle Kireçoçağı Sokak	Çengelköy Kireçoçağı Sokak	Üsküdar	to correct names, directions and typos
Yenimahalle Mektep Sokak	Derman Sokak	Üsküdar	to replace recurring names
Yenimahalle Sokak	Allame Caddesi	Üsküdar	to replace recurring names

Yenimahalle Sokak	Altıntop Sokak	Beyoğlu	to replace recurring names
Yenimahalle Sokak	Aptülhak Molla Sokak	Beşiktaş	to reference the nation's identity
Yenimahalle Sokak	Atmaca Sokak	Fatih	to replace recurring names
Yenimahalle Sokak	Bebek Bağı Sokak	Beşiktaş	to replace recurring names
Yenimahalle Sokak	Bulgurcu Sokak	Beşiktaş	to replace recurring names
Yenimahalle Sokak	Hacı Muhittin Sokak	Beykoz	to reference the nation's identity
Yenimahalle Sokak	Kalantör Sokak	Üsküdar	to replace recurring names
Yenimahalle Sokak	Mevkip Sokak	Beşiktaş	to replace recurring names
Yenimahalle Sokak	Sandık Burnu Sokak	Fatih	to replace recurring names
Yenimahalle Sokak	Tabur Ağası Sokak	Beyoğlu	to replace recurring names
Yenimahalle Sokak	Tarabya Yenimahalle Sokak	Sarıyer	to replace recurring names
Yenimahalle Sokak	Yenimahalle Sokak	Fatih	-
Yenimahalle Sokak	Yoldaş Sokak	Sarıyer	to replace recurring names
Yenişehir Dereboyu Caddesi	Yenişehir Dere Caddesi	Beyoğlu	to shorten long names
Yenişehir Sokak	Hoca Tahsin Sokak	Beyoğlu	to reference the nation's identity
Yeni yol Caddesi	Çilingir Sokak	Fatih	to replace recurring names
Yeni yol Sokak	Ayten Sokak	Fatih	to replace recurring names
Yeni yol Sokak	Çekirge Sokak	Bakırköy	to replace recurring names
Yeni yol Sokak	Çürüklük Sokak	Beyoğlu	to replace recurring names
Yeni yol Sokak	İstinye Havuzu Yolu	Sarıyer	to replace recurring names
Yerebatan Caddesi	Yerebatan Caddesi	Eminönü	-
Yeşil Direk Sokak	Elvan Direk Sokak	Beyoğlu	to replace recurring names
Yeşil Direk Sokak	Yeşil Direkli Sokak	Eminönü	to replace recurring names
Yeşil Direk Sokak	Yolcu Hamamı Sokak	Beyoğlu	to replace recurring names
Yeşil Direkli Bakkal Sokak	Yeşil Direkli Bakkal Sokak	Eminönü	-
Yeşil Sokak	Yeşil Çam Sokak	Beyoğlu	to correct names, directions and typos
Yeşil Tekke Sokak	Yeşil Tekke Sokak	Fatih	-
Yeşil Yalı Sokak	Yeşil Yalı Sokak	Bakırköy	-
Yeşilbaş Bayırı	Yeşilbaş Bayırı	Üsküdar	-
Yılcık Sokak	Madırga Sokak	Beyoğlu	Unknown
Yıldırım Sokak	Şimşek Sokak	Üsküdar	to replace recurring names
Yıldız Caddesi	Yıldız Caddesi	Beşiktaş	-
Yıldız Posta Caddesi	Müvezzi Caddesi	Beşiktaş	to replace recurring names
Yıldız Posta Caddesi	Yıldız Posta Caddesi	Beşiktaş	-
Yıldız Sokak	Akdoğan Sokak	Beşiktaş	to replace recurring names
Yıldız Sokak	Eski Konak Sokak	Beşiktaş	to replace recurring names
Yıldız Su Deposu Mevkii	Yıldız Su Deposu Mevkii	Beşiktaş	-
Yirmi Üç Nisan Sokak	Otuz Ağustos Sokak	Kadıköy	to reference the nation's identity
Yoğurtçu Başı Sokak	Yoğurtçu Başı Sokak	Kadıköy	-
Yoğurtçu Çayırı Caddesi	Yoğurtçu Çayırı Caddesi	Kadıköy	-
Yoğurtçu Çeşme Caddesi	Yoğurtçu Parkı Yokuşu	Kadıköy	to give more relevant information
Yoğurtçu Oğlu Sokak	Yoğurtçu Oğlu Sokak	Eminönü	-
Yoğurtçu Sokak	Yoğurtçu Hüseyin Sokak	Eminönü	to replace recurring names
Yoğurtçu Sokak	Yoğurtçu Nuri Sokak	Eminönü	to replace recurring names
Yoğurthane Sokak	Toptancı Sokak	Fatih	to replace recurring names
Yoğurthane Sokak	Yoğurtçu Faik Sokak	Beyoğlu	to replace recurring names
Yoğurthane Sokak	Yoğurtçu Şefik Sokak	Fatih	to replace recurring names
Yoğurthane Sokak	Yoğurtçu Şükrü Sokak	Kadıköy	to replace recurring names
Yoğurthane Sokak	Yoğurtçu Zülfü Sokak	Beşiktaş	to replace recurring names
Yokuş Başı Sokak	Tütünlük Sokak	Fatih	to replace recurring names
Yokuş Başı Sokak	Yokuş Başı Sokak	Beyoğlu	-
Yokuş Çeşme Sokak	Yokuş Çeşme Sokak	Fatih	-
Yolcuzade İskender Sokak	Yolcuzade İskender Caddesi	Beyoğlu	to correct names, directions and typos
Yolcuzade Sokak	Yolcuzade Sokak	Beyoğlu	-
Yonca Sokak	Yonca Sokak	Beyoğlu	-
Yorgancı Başı Sokak	Yorgancı Başı Sokak	Eminönü	-
Yorgancı Sokak	Yorgancı Sokak	Fatih	-
Yorgancılar Caddesi	Yorgancılar Caddesi	Eminönü	-
Yorgi Kalfa Sokak	Kantaşı Sokak	Sarıyer	to delete other identities
Yorgolu Mevkii	Yörük Ali Mevkii	Adalar	to delete other identities
Yoroz Sokak	Caferbaba Sokak	Beykoz	to delete other identities
Yukarı Sokak	Millet Beğendi Sokak	Üsküdar	to reference the nation's identity
Yumuk Sokak	Sinan Paşa Yumuk Sokak	Beyoğlu	to replace recurring names
Yumuk Sokak	Yumuk Sokak	Beyoğlu	-
Yunus Sokak	Balıkçı Yunus Sokak	Kadıköy	to replace recurring names
Yunus Sokak	Yunus Bey Sokak	Beyoğlu	to replace recurring names
Yusuf Ağa Sokak	Yusuf Ağa Sokak	Fatih	-
Yusuf Efendi Çiftliği Sokak	Yusuf Efendi Çiftliği Sokak	Fatih	-
Yusuf Paşa Sokak	Cemalettin Paşa Sokak	Üsküdar	to reference the nation's identity
Yuşa Mevkii	Yuşa Mevkii	Beykoz	-
Yüksek Kaldırım Caddesi	Yüksek Kaldırım Caddesi	Beyoğlu	-
Yüksek Kaldırım Sokak	Kalkan Sokak	Beşiktaş	to replace recurring names
Yüksek Sokak	Demirtaş Sokak	Adalar	to replace recurring names
Yüksek Sokak	Yüksek Oluk Sokak	Eminönü	to replace recurring names

Yüksek Tarla Sokak	Yüce Tarla Sokak	Bakırköy	to correct names, directions and typos
Zahit Sokak	Zabıta Sokak	Beyoğlu	to correct names, directions and typos
Zahit Bey Sokak	Kavuklu Hamdi Sokak	Kadıköy	to reference the nation's identity
Zal Mahmut Paşa Caddesi	Zal Paşa Caddesi	Fatih	to shorten long names
Zamba Oğlu Sokak	Ustorumca Sokak	Fatih	to delete other identities
Zambak Sokak	Anaçeşmesi Sokak	Beyoğlu	to replace recurring names
Zarifi Sokak	Kesedar Sokak	Adalar	to replace recurring names
Zarifi Sokak	Zarafet Sokak	Beyoğlu	to correct names, directions and typos
Zarphane Sokak	Dökümhane Sokak	Sarıyer	to correct names, directions and typos
Zarphaneli Mardıros Sokak	Ayarcıbaşı Sokak	Üsküdar	to delete other identities
Zehkirci Mescit Sokak	Zehkirci Mescit Sokak	Fatih	-
Zekeriya Köy Caddesi	Sarıyer-Zekeriya Köy Yolu	Sarıyer	to correct names, directions and typos
Zembil Sokak	Kazavici Sokak	Beyoğlu	Unknown
Zencefil Sokak	Zencefil Sokak	Beyoğlu	-
Zenneciler Sokak	Zenneciler Sokak	Eminönü	-
Zerdali Sokak	Zerdali Sokak	Beyoğlu	-
Zergerdan Sokak	Gümüş Gerdan Sokak	Beyoğlu	to correct names, directions and typos
Zerren Sokak	Çekiç Sokak	Beyoğlu	Unknown
Zeynel Ağa Sokak	Zeynel Ağa Sokak	Fatih	-
Zeynep Hatun Sokak	Zeynep Hatun Sokak	Fatih	-
Zeynep Sultan Camii Sokak	Zeynep Sultan Camii Sokak	Eminönü	-
Zeyrek Başı Caddesi	Zeyrek Caddesi	Fatih	to shorten long names
Zeyrek Caddesi	İtfaiye Caddesi	Fatih	to replace recurring names
Zeyrek Caddesi Birinci Çıkmazı	Hüsam Bey Sokak	Fatih	to avoid confusion
Zeyrek İkinci Çıkmazı	Piri Sokak	Fatih	to avoid confusion
Zeytin Sokak	Hazır Cevap Sokak	Kadıköy	to replace recurring names
Zeytin Sokak	Nazlı Hanım Sokak	Beyoğlu	to replace recurring names
Zeytin Sokak	Şahap Sokak	Beyoğlu	to replace recurring names
Zeytin Sokak	Yeşil Zeytin Sokak	Bakırköy	to replace recurring names
Zeytinlik Beşinci Sokak	Sporcu Sokak	Bakırköy	to avoid confusion
Zeytinlik Sokak	Aydoğdu Sokak	Adalar	to replace recurring names
Zeytinlik Sokak	Başkürreççi Sokak	Adalar	to replace recurring names
Zeytinlik Sokak	Tekin Ay Sokak	Adalar	to replace recurring names
Ziba Sokak	Büyük Ziba Sokak	Beyoğlu	to correct names, directions and typos
Zicirlikuyu Sokak	Osmanzade Sokak	Beşiktaş	to replace recurring names
Zifo Sokak	Sardunya Sokak	Sarıyer	to delete other identities
Zincir Sokak	Kismet Sokak	Beyoğlu	Unknown
Zincirli Han Sokak	Zincirli Han Sokak	Beyoğlu	-
Zincirlikuyu Caddesi	İncirli Sokak	Beykoz	to replace recurring names
Zincirlikuyu Caddesi	Kasımpaşa-Zincirlikuyu Yolu	Beyoğlu	to replace recurring names
Zincirlikuyu Caddesi	Zincirlikuyu-Bebek Yolu	Beşiktaş	to replace recurring names
Zincirlikuyu Çıkmazı	Sel Geçti Sokak	Beyoğlu	Unknown
Zindan Delen Sokak	Zindan Delen Sokak	Eminönü	-
Zindan Sokak	Zindan Sokak	Beyoğlu	-
Zindankapı Caddesi	Zindankapı Caddesi	Eminönü	-
Ziso Oğlu Sokak	Mestan Oğlu Sokak	Sarıyer	to delete other identities
Ziya Bey Sokak	Ziya Bey Sokak	Kadıköy	-
Ziya Paşa Sokak	Ziya Paşa Sokak	Adalar	-
Ziya Sokak	Ziyalı Sokak	Beyoğlu	to correct names, directions and typos
Ziyan Çıkmazı	Mekan Çıkmazı	Beyoğlu	Unknown
Zülfü Arus Sokak	Perçemli Sokak	Beyoğlu	Unknown
Zümrüt Sokak	Hamarat Sokak	Beyoğlu	to replace recurring names
Zümrüt Sokak	Zümrüt Sokak	Bakırköy	-
Zürafe Sokak	Zürafa Sokak	Beyoğlu	to correct names, directions and typos

Table A.1 Old and new street names of Istanbul and the classification of the reasons of street name changes.

CURRICULUM VITAE

Personal Information

Eda Nur Dalgıç

Academic Background

Istanbul Technical University – Bachelor of Science in Interior Architecture

Kadir Has University – Master of Science in Architecture and Urban Studies

Publications

Dalgıç, E. N., & Yıldırım Okta, B. “Changing the Identity of a Place by Changing Street Names: The Process of Renaming the Streets of Üsküdar Between 1927-1934.” *A/Z ITU Journal of the Faculty of Architecture*, 20(1), 181–197.

<https://doi.org/10.58278/0.2023.1>

Foreign Languages: English, French